

**Draft report
Environmental Impact Assessment
&
Environment Management Plan**

**Project
Gaurala Limestone mine -3.62 ha, 333 TPD
Village: Gaurala, Taluka - Maregaon, District – Yavatmal
(Monitoring Period March 2018-May 2018)**

**Proponent
Maharashtra State Mining Corporation Limited
Plot No. 7, Ajni Square, Wardha Road, Nagpur 440 015**

**Consultant
Enviro Techno Consult Private Limited
68, Mahakali Nagar
Near Manewada Square, Nagpur 440 024**

ACCREDITED BY NABET-LISTED AT SERIAL NO.48 DT. 5th JUNE 2018

JUNE 2018



Enviro Techno Consult Private Limited
68, MAHAKALI NAGAR-2, NEAR MANEWADA SQUARE, NAGPUR 440 024 (MS)
Phone : 0712 2756340, 9595220288 (M) 9890906340/9326466633
GST NO. : 27AADCE6102B1ZA CIN. : U74140MH2014PTC252686
E-mail : etcp@envirotechnoconsult.in Web site : www.envirotechnoconsult.in

Declaration

We do hereby declare that the EIA/EMP report of Gaurala Limestone mine 3.62 ha of M/s Maharashtra State Mining Corporation Ltd, Nagpur has been prepared in compliance with the TOR prescribed on 18.05.2018 vide EAC meeting No. 150th held on May 03, 2018. The samples taken for baseline data generation during the summer season (March to May) are analysed in the laboratory and the data given in the EIA/EMP report are correct to the best of our knowledge and belief.



PRASHIL P. SHUKLA
CO-ORDINATOR
ENVIRO TECHNO CONSULT PRIVATE LIMITED



MAHARASHTRA STATE MINING CORPORATION LTD.



(A Government of Maharashtra Undertaking)

Khanikarm Bhavan, Plot No.7, Ajni Square, Wardha Road, Nagpur – 440015 (M.S.).

Tel.No. 0712-2253204 to 2253207

Fax : 0712-2253203

Email : info@msmc.gov.in

Website: www.msmc.gov.in

Ref. No.: MSMC/GLM-EC/2018/ 990

Date : 13 JUL 2018

Declaration by Project Proponent

(Compliance to MoEF&CC Office Memorandum J-11013/41/2006-IA.II(I) dated 04.08.2009)

M/s. Maharashtra State Mining Corporation Ltd, Nagpur have submitted an application for grant of Environmental Clearance for Gaurala Limestone Mine 3.62 ha Village: Gaurala, Tehsil: Maregaon in Yavatmal District, Maharashtra under EIA notification 2006 and amendments thereof.

On our proposal, SEAC, Mumbai granted Standard Terms of Reference vide 150th meeting of State Expert Appraisal Committee (SEAC) held on May 03, 2018 for preparation of EIA report as per generic structure.

The environmental Impact Assessment & Environmental management Plan have been prepared as per generic structure and process described as per EIA notification 2006.

Place : Nagpur



P. Y. Tembhare
General Manager (Operations)
M. S. M. C. Ltd., Nagpur.

I, hereby, certify that I was a part of the EIA team in the following capacity that developed the above EIA.

EIA coordinator:.....




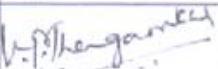








Name : Prashil P. Shukla




Signature and Date:  16.07.2018

Period of involvement : 01.11.2017 to till date

Contact information: M/s Enviro Techno Consult Private Limited
68, Mahakali Nagar, Near Manewada Square, Nagpur

Functional area experts:

Sr. No.	Functional areas	Name of the expert/s	Involvement (period and task**)	Signature and date
1	AP	Prashil P. Shukla	TOR granted 18.05.2018 to till date Collation and interpretation of base line data by concerned FAE	
2	WP	V.P. Thergaonkar Amol Zilpe*	TOR granted 18.05.2018 to till date Collation and interpretation of base line data by concerned FAE	 
3	SHW	V.P. Thergaonkar Amol Zilpe*	TOR granted 18.05.2018 to till date Collation and interpretation of base line data by concerned FAE	 
4	EB	P.S. Umredkar Ashish Shukla*	TOR granted 18.05.2018 to till date Collation and interpretation of base line data by concerned FAE	 
5	HG	A.P. Saraf	TOR granted 18.05.2018 to till date Collation and interpretation of base line data by concerned FAE	
6	GEO	A.P. Saraf	TOR granted 18.05.2018 to till date Collation and interpretation of base line data by concerned FAE	
7	AQ	V.P. Thergaonkar Prashil P. Shukla*	TOR granted 18.05.2018 to till date Collation and interpretation of base line data by concerned FAE	 
8	NV	Ashish P. Shukla	TOR granted 18.05.2018 to till date Collation and interpretation of base line data by concerned FAE	

9	SC	Prashil P. Shukla	TOR granted 18.05.2018 to fill date Collation and interpretation of base line data by concerned FAE	
10	RH	Amol Zilpe	TOR granted 18.05.2018 to fill date Collation and interpretation of base line data by concerned FAE	
11	SE	Rahul Deshmukh Suraj Malve*	TOR granted 18.05.2018 to fill date Collation and interpretation of base line data by concerned FAE	

*One TM against each FAE may be shown

**Please attach additional sheet if required

Declaration by the Head of the accredited consultant organization/ authorized person

I, V.P. Thergaonkar, hereby, confirm that the above mentioned experts prepared the EIA of Gaurala Limestone mine 3.62 ha of M/s Maharashtra State Mining Corporation Ltd, Nagpur, Village : Gaurala, Tehsil : Maregaon, Dist Yavatmal, MS.

I also confirm that the consultant organization shall be fully accountable for any mis-leading information mentioned in this statement.

Signature : 

Name : V.P. Thergaonkar

Designation: H.O.O.

Name of the EIA consultant organization : M/s Enviro Techno Consult Private Limited
NABET Certificate No. & Issue Date : QCI/NABET/ENV/ACO/17/0350 dated June 29, 2017.

CONTENTS

Sr. No.	Particulars	Page No.
	EXECUTIVE SUMMARY	12-18
	COMPLIANCE OF TOR	19-26
	CHAPTER 1 INTRODUCTION	
1.1	Purpose of the report	27
1.2	Identification of the project & project proponent	27
1.2.1	The project	28
1.2.2	Project proponent	28
1.3	Brief description of the nature, size, location of the project and its importance to Scope of the Study	30
1.4		30
	CHAPTER 2 PROJECT DESCRIPTION	
2.1	Type of Project	31
2.2	Need of Project	31
2.3	Location	31
2.4-2.4.1	Size and Magnitude of Operation	39
2.4.2	Mining related activities	39
2.5	Proposed Schedule of Implementation and Approval	41
2.6	Technology and Process Description	41
2.7	Project Description	42
2.7.1	Location	42
2.7.2	Connectivity	42
2.7.3	Topography	43
2.7.4-2.7.4.1	Regional geology/local geology	44
2.7.5	Deposits	44
2.7.6	Mining activity	45
2.8	Description of Mitigation incorporated in Project to Meet Environmental Standards	52
2.9	Assessment of New and Untested Technology for Technology Failure	53
2.10	Environmental Setting	53
2.11	Environmental Policy at Gaurala Limestone Mine	55
2.12	Safeguards in Opencast Mine Working at Gaurala Limestone Mine	58
	CHAPTER 3 DESCRIPTION OF ENVIRONMENT	
3.1	Study Area	62
3.2-3.2.1	Terrestrial/Land Environment/land use	63
3.3	Air Environment	68
3.3.1	Micrometeorology	68
3.3.2	Air Pollutants	73
3.3.3	Monitoring Stations for AAQ	73
3.4	Water Environment	84
3.4.1	Water Quality	88
3.5	Noise Environment	91

3.6	Socio economic Environment	95
3.6.1	Methodology used for the Field survey	96
3.6.2	Methodology applied for selection of sample & data collection	96
3.6.3	Field Survey and Observations	96
3.6.4	Data Collection and Quality Assurance	97
3.6.5	Salient Observation of the Survey/ Study Area	97
3.6.6	Demographic Structure	98
3.6.7	Population Structure	98
3.6.8	Literacy Details	99
3.6.9	Employment Pattern	99
3.6.10	Main Workers Employment Pattern	100
3.7	Infrastructure Resource Base	100
3.7.1	Cultural and Aesthetic Environment	100
3.8	Waste Generation	108
3.8.1	Solid Waste	108
3.8.2	Leachates	109
3.8.3	Soil	109
3.9	Blasting Parameters : Specific Inputs in the Project	109
	CHAPTER 4	
	ANTICIPATED ENVIRONMENTAL IMPACTS AND MITIGATION METHODS	
4.1	Land Environment	110
4.1.1	Anticipated Impact and Mitigation	110
4.1.2	Mitigation	110
4.2	Air Environment	111
4.2.1	Anticipated Impact	111
4.2.1.1	Emission Inventory	111
4.2.1.2	Prediction of Fugitive Emission	111
4.2.2	Mitigation Measures	118
4.3	Water Environment	118
4.3.1	Anticipated Impact	118
4.3.2	Mitigation Measures	119
4.3.3	Rain Water Harvesting Plan for Water Conservation	119
4.4	Noise Environment	121
4.4.1	Anticipated Impact	121
4.4.2	Mitigation Measures	121
4.5	Biological Environment	121
4.5.1	Anticipated Impact	121
4.5.2	Mitigation	121
4.6	Socioeconomic Health	121
4.6.1	Anticipated Impacts	121
4.6.2	Mitigation	121
4.7	Mine Waste	122
4.7.1	Anticipated Impact	122
4.7.2	Mitigation Measures	122
4.8	Occupational Health Hazard and Mitigation Measures	122
4.9	Traffic Density, Anticipated Impact and Mitigation Measures	125
4.10	Soil, Anticipated Impact and Mitigation Measures	126

	CHAPTER 5 ANALYSIS OF ALTERNATIVES (TECHNOLOGY and SITE)	
5.1-5.2	Site	127
5.3	Alternative Method of Mining	127
	CHAPTER 6 ENVIRONMENT MONITORING PROGRAMME	
6.1	Environmental Monitoring Programme	128
6.2	Environmental Monitoring Programme	128
6.3	Plantation Programme	129
	CHAPTER 7 ADDITIONAL STUDIES	
7.1	Public Consultation	131
7.2-7.2.1	Risk Assessment and Disaster Management Plan	131
7.2.2	Safety Measures	131
7.2.3	Emergency response system	132
7.3	Natural Resource Conservation	132
7.4	R&R, Corporate Social Responsibility Action Plan	132
7.4.1	R&R Action Plan	132
7.4.2	Corporate Social Responsibility Action Plan	134
7.4.3	Corporate Environmental Responsibility	134
	CHAPTER 8 PROJECT BENEFITS	
8.1	Project Benefits	135
	CHAPTER 9 Environmental Cost Benefit Analysis	
		136
	CHAPTER 10 ENVIRONMENT MANAGEMENT PLAN (EMP)	
10.1	Administrative And Technical Management	137
10.2	Dust Control Plan	137
10.3	Village Biodiversity Conservation Plan	140
10.4	Cost for Implementation of EMP	142

	CHAPTER 11	
	SUMMARY AND CONCLUSION	
11.1	Overall Justification for the Project	
11.2	Proponent and Need of Project	143
11.3	Lease Details	143
11.4	Proposed Mining	144
11.5	EIA Monitoring	145
11.6	Baseline Environmental Quality	145
11.7	Impacts	146
11.8	Monitoring Schedule	148
11.9	Plantation	151
11.10	Safety Measures	151
11.11	Corporate Social Responsibility	152
11.12	Economics of the Project	152
	CHAPTER 12	
	DISCLOSURE OF CONSULTANT	153

LIST OF FIGURES

Figure No.	Description	Page No.
Figure -1	Location Map	33
Figure -2	Khasara Map	34
Figure -3	Toposheet	35
Figure -4	Google Image	36
Figure -5	Project Site Layout	37
Figure -6	Key Plan	43
Figure-7	Surface Plan	46
Figure -7A-7E	Development and Production Plan	47-51
Figure -8	Land Use Map	64
Figure -9	Wind Rose Diagram	69
Figure -10	Ambient Air Quality Monitoring Stations	74
Figure -11	Water Quality Monitoring Stations	89
Figure -12	Demographic Details	107
Figure -13	Village wise Literacy Details	107
Figure -14	Employment Pattern	108
Figure -15	Main workers Employment Pattern	108
Figure -16	Isopleth	113
Figure -17	Location of Rain Guns and Plantation on Lease Map	139
Figure -18	Proposed Transport Route	140

LIST OF PLATES

Figure No.	Description	Page No.
Plate -1	Appearance of Lease	38

LIST OF TABLES

Table No.	Description	Page No.
Table -1	GPS Coordinates	32
Table -2	Production Schedule	42
Table -3	Precautionary Measures	52
Table -4	Land Use for Gaurala Limestone Mine	52
Table -5	Environmental Settings	53
Table -6	Land Use Details for 10 Km	65
Table-7	Physical and Chemical Properties of Soil	67
Table -8	Meteorological Data	70
Table -9	Villages within 5 Kms	72
Table -10	Traffic Data	73
Table -11	Ambient Air Quality Monitoring Stations	73
Table -12	Ambient Air Quality Data	75
Table -13	Water Budget	84
Table -14	Ground Water Potential	85
Table -15	Ground Water level	88
Table -16	Water Quality Monitoring Stations	88
Table -17	Water Quality Data	90
Table -18	Noise Monitoring Data	92
Table -19	List of Villages for Field Survey	96
Table -20	Demographic Details	101
Table -21	Literacy Details	102
Table -22	Employment Pattern	103
Table -23	Main workers Employment Pattern	104
Table -24	Infrastructure Pattern	105
Table -25	Land Use Details from Census Data	106
Table -26	Occupational Health and Safety Programme	124
Table -27	Monitoring Programme	128
Table -28	Year wise Green Belt Programme	130
Table -29	Summary of Control Measures	138
Table -30	Proposed Locations of Rain Guns	139
Table -31	Budget for implementation of Environmental Management Plan	142

ANNEXURES

Sr. No.	Annexures	Page No.
1	Grant of Mining Lease	157
2	Approved Mining Plan	161
3	Minutes of meeting	164
4	Terms of Reference	174
5	List of Plants and wild animals occurring in Pandharkawda forest division	179
6	Undertaking by PP regarding eco-sensitive area	182
7	Declaration by Accredited laboratory for analyses	183

EXECUTIVE SUMMARY

- Government of Maharashtra has granted a 3.62 ha limestone lease for 30 years to Maharashtra State Mining Corporation Limited (MSMCL) vide order no MMN2220/8076/IND-9 dated 30th May 2002.
- Maharashtra State Mining Corporation Limited (MSMCL). MSMCL is a limited company fully owned by Govt. of Maharashtra
- The lease is near village Gaurala in Maregaon tehsil in Yavatmal district (Khasra no. is 157) and MSMCL is in possession of land.
- Latitude and longitude of the lease are 20° 05' 56.4" - 20° 06' 1.7"N and 78° 51'10.6"- 78° 51'26.5" E respectively.
- Lease land is in possession of the project proponent. It is not a part of any forest. There is no agriculture on the land.
- SEAC issued TOR following a presentation to SEAC.
- M/s Enviro Techno Consult Private Limited of Nagpur, retained by MSMCL carried out environmental monitoring was conducted as per MOEF & CC norms for summer season (March to May, 2018).
- Present summary is of the EIA report as per TOR and has been prepared as per generic structure given in Appendix III of EIA notification 2006 by MOEF & CC .
- It is proposed to mine limestone @ 333.3 tonnes per day by Category A mechanized open cast mining method.
- Limestone mining is important to Vidarbha region since there is perennial demand for quality limestone within economic distance from Gaurala. There are about 15-20 industries e.g. M/s Maharashtra Electro Smelt, M/s Vinar Ispat Ltd., M/s Grace Industries, M/s Chaman Metallics in Chandrapur and M/s NECO, M/s FACOR etc.in Nagpur, which need limestone as raw material.
- This is a new project & RQP has prepared the mining plan for mining of limestone by maintaining proper safety standards.
- Life of the mine is 5 years mineable reserves being 455,535 tonnes of proved category.
- Total reserves – 715506 T; Proved – 455535 T ; Blocked – 259971 T.
- Ore quality,% : CaO- 51.26- 51.54 ; SiO₂ - 2.64- 2.90 & MgO - 1.25 - 1.45 Geology: Area around Gaurala comprises of limestone and dolomitic limestone of Penganga group (Precambrian age), sandstone and shales of Gondwana group, clay and sandstones of Lameta group and Deccan lava.

- Limestone is spread over central and north part of the lease. It is jet black to grey in colour, fine grained and compact. It occurs in bedded form and is intermixed with magnesium limestone. Veins of calcite are seen. Ore dolomite is not seen.
- There are no sensitive receptors or ecosystems or water bodies in core and buffer zones.
- Village Gaurala is at 1.5 km.
- There is no agriculture on the lease.
- There are no eco sensitive areas within 10 km of the lease. There are no industries within this area.

Proposed mining

Eight pits of sizes varying from 111.31 to 1805.52 m² and 13 waste dumps exist in the lease. Existing pits in the lease will be deepened to ultimate depth of 14 m below ground level.

- Mechanical open - cast mining of limestone - @ 99,994 T / year; Total excavation in three years will be 129781.8 m³;
- Resulting over burden, rejects, saleable ore and rejects in three years will be respectively 9789 m³, 11,999 m³, 1,07,993.5 m³ and 29,998.2 T
- Bench height will be six m and width will exceed 6 m. Three holes will be drilled in a day and two blasts per week are planned. Depth of each 100 mm -Ø hole will be 6.6 m and in burden it will be 2.5 m, space between two holes will be 3 m.
- Tree felling will not be required as area is devoid of any trees.
- Backfilling is not proposed. Limestone deposits continue below.
- Pit area will be 13,985 m² and O.B dump area would be 6897m² at the end of plan period.

Average/year	Quantity
Limestone production	99994 T
Excavation	4326.33 m ³
Top soil	Nil
OB/SB	3263 m ³
Ore	35787.84 m ³ / 8999.6 T
Ore rejects @ 10% ROM	3999.76 m ³ / 9999.4 T

Base line environmental quality:

Air :

- There are no industrial gaseous -emission sources. Predominant wind directions in the order are NE(17%),ENE, S, &SSW(12 %). Average wind speed is 0.9m /sec. Calm conditions are 10.4 per cent.

- Atmospheric stability class at Gaurala is “moderately unstable to slightly unstable” during the day. Area has rural setting.
- Concentrations of criteria pollutants were found to be well below National air quality criteria viz. PM₁₀ ,PM_{2.5}, SO₂ and NO_x which are respectively 100,60,80 and 80 µg/m³.
- Predominant emissions during open cast mining project would be generate particulate matter likely during drilling, blasting, loading/unloading and transportation activities .

Noise: Ld, Ln &Ldn values were typical of rural background.

	Lease dB(A)	Gaurala dB(A)	Somnala dB(A)
Ld	51.1	52.7	53.4
Ln	52.4	53.8	52.3
Ldn	58.2	59.7	59.1

Sources of noise would be during drilling and blasting. Three holes will be drilled in a day and there would be two blasts per week.

Water: There are no surface sources viz. rivers/ lake in the lease except abandoned pits occupying 5110.98 say 5111 m². Average depth of these pits is 6 m. Thus, average storage capacity of these pit is about 30,000 m³ if filled to the brim. Pits would collect rainwater @ 4599.9 say 4600 m³ /year presuming 901 mm average annual rainfall. Ground water from limestone deposit areas is known to contain higher fluoride. Ground water in such areas is alkaline. There is isomorphic replacement of fluoride ions in geology by hydroxyl ions. Fluoride was more in the tube well/hand pump water samples. Fluoride has to be removed from water if this water is to be used for drinking. Alum can be used for removing fluoride.

- Surface runoffs during monsoon from lease will enter abandoned pits. Some water will evaporate and some can slowly percolate down.
- Abandoned mine pit water quality meets the criteria A-II for surface water source viz. public water supply with approved treatment equivalent to coagulation, sedimentation & disinfection (Govt. of Maharashtra resolution no 2000/326/P.K .22/3 dated 15-07-2000). It would need disinfection if it is to be used for consumption. Suspended solids, if any will settle down during long detention in the pits.

Solid waste :

During mining plan period (2018-2021) mineral rejects are estimated to be 11,999 m³ (27597 T). Ore with CaO less than 34 per cent CaO will be rejects and subgrade material will contain CaO between 34 and 42 percent. Beneficiation is not planned.

Rejects will be dumped from east of the dump site and its height will be 6 m. Dump site is within lease. Leachates from limestone dumps will be innocuous . Soil will not be generated.

Impacts :

Land: There is no soil cover or agriculture. There are pits and dumps covering 5110.98 m² and 4407.77 m² respectively. There is no mining or agriculture over the land. One pit will be deepened during the operational phase. Hence there would not be any adverse impact on topography/drainage or on land use or agriculture. Appearance will continue to be as it is. Geological records on these limestone deposits state that considerable limestone quantity would be present in the pit after extracting limestone as per approved mining plan. Proved mineable reserves would not have been mined till the conceptual period of mine. Hence backfilling or reclamation of the mined out area is not proposed. Thus, mined out pit will be a “rainwater” storage structure till mining starts again. It is likely that recharge ground water aquifer takes place. Also reservoir water can be used for miscellaneous purposes like plantation, fish culture etc.

Already 11,265.97 m³ of waste material is stored in 13 old waste dumps in the lease. These dumps are of weathered limestone and some soil. Dumps’ heights vary from 1.5 to 5.42 m.

They have not caused any adverse impact on prevailing mine lease environment. Leachates from dumps will not contain any toxic material.

During proposed mining 13,024 m³ similar waste material will be generated. It will be stored over 2,489 m² area to a height of 6. Existing waste dumps over 3.62 area will be re-arranged and stabilized. Physical stability of dump will be ensured since it will be designed as per I.B.M. norms. A garland drain will be provided to collect runoff from the dumps.

Land use in lease at the end of mining plan period

Land use	Area,m ²
Pit area	13,985.14
Waste dump area	6896.73
Structure	341.11
Reject area	890.86
Plantation	900
Road	417.17
Stack yard area	1266.72
Total	24,697.73

Air :

Ground level concentrations as per NCST model for dispersion of air pollutants for lease area source show that there would not be any adverse impact on ambient air quality .

Water :

There would not be any impact on aquatic environment including hydrology, drainage or quality because a) there is no drain in the lease, b) ground water table will not be intercepted, c) dewatering of pits will not be required and d) limestone pit water is suitable for irrigation. Regular monitoring for fluoride content is required.

Noise:

Sources during mine operation would be drilling and blasting. Drillers would be exposed to about 75-80 dB(A). Blasting noise will be short lived. Levels are about 110 -120 dB(A) near the blast. In this case blasting would be below ground level during day time. Pit-walls would absorb the noise waves. Hence, there would not be any adverse impact. Blasters would be given personal protection equipment. There are no structures over the lease

Biological:

There is no sensitive fauna and flora or endangered species in 10 km radius of the lease. Lease is not a part of any forest area. This area is not known for its biodiversity. Project proponent will carry out plantation in scientific way. It will choose local species in consultation with local forest department. Secondly State Fisheries department will be requested to carry out fish culture in abandoned mine pits.

Socioeconomic & health:

There will not be any displacement on account of this project because land is in possession of MSMCL. It is proposed to a) prefer employment to deserving local persons in mining related trades like loading/unloading of ore, its gradation, drilling etc., b) train residents of Gaurala for harvesting rain water, and sanitation practices etc., c) training in fish culture also is one activity which will be useful to local population.

Monitoring schedule :

Env. segment	Parameter	Frequency
Water quality	IS 10500	monthly
G.W. table	Fluctuation in monsoon & post monsoon period	May & October
AAQ	Particulate matter PM ₁₀ & PM _{2.5}	during drilling, blasting fortnightly
Noise	Equi. noise levels	during drilling, blasting fortnightly
Vibration	before starting mining	during blasting each month
Health	Pulmonary function, eye sight, audiometry, B.P., etc.	Annual record
Plantation	Survival	annual survival rate
Data analyses	Efficiency of mitigation measures	monthly

Plantation :

About 800 saplings will be planted in 7.5-10 m wide safety zone. One cubic meter pits will be made along the border and will be filled with local soils from lease. Refuse or garbage will be added as per availability. Growth in the first year will be observed. Species will be chosen from the following and depending on availability.

Common name	Botanical name
Nagamali	Millingtoniasp
Sunari	Cassia fistula
Kanchan	Bahuniavariegata&accuminata
Pink cassia	Cassia nodosa&javanca
Bahada	Ficusglomrata

Safety measures :

Blasting : Shots will be muffled to avoid flying fragments beyond 10m. Adequate warning by siren to reach 500 m. Protective shelters for workers with treated R.O. Water, First Aid facilities, Dining facility. Use of PPE will be compulsory.

Corporate Social Responsibility:

A few are mentioned below:

- Supply of fluoride –free drinking water-
Fluoride removal plants based on electrochemical method will be installed on fluoride infested hand pumps in nearby villages within 5 km radius. Approximate cost is Rs. 50,000/- per unit
- MSMCL will organize awareness camp amongst villagers to educate people on i) health -impact of excessive fluoride in water, ii) need for sound sanitation practice particularly with regard to water quality and sullage/gray water management, iii) narrow bore sewerage in suitable habitations etc. Appropriate allocation of funds on yearly basis will be requested from Government.

CSR - funds

Activity	Anticipated funds/year Rs
Supply of fluoride free water	Treatment plant -Rs 50,000-75,000/-/unit
Awareness camps	Rs. 50,000
Narrow bore sewerage	Survey- @ 6000/- /ha Execution Rs 6000/- per connection
Training for fish culture in pit water	Rs. 25,000

N.B. Costs are indicative

Economics of project :

Limestone deposits at Gaurala are of good quality. It has high percentage of CaO and low silica. These have been lying unused for various reasons. There is market for limestone in and around deposits. Land is non-productive and unsuitable for agriculture. Therefore mining will be in the interest of State revenue and of the people around. Direct and indirect employment to locals is assured.

Lease is a waste land. It has no tree cover. There are abandoned pits. Water in pits is used. Therefore there would not any damage to environmental quality.

Initiation of mining by MSMCL will improve revenue to the state without deterioration in environmental quality. On the contrary population in nearby villages will become aware of importance of potable water quality and sanitation.

Openings for indirect employment to locals in plantation, fish culture are possible. Additional water supply source in form of pit-water, recharge of aquifer is likely.

COMPLIANCE OF TERMS OF REFERENCE

Sr. No.	Terms of Reference	Compliance
1)	Year-wise production details since 1994 should be given, clearly stating the highest production achieved in any one year prior to 1994. It may also be categorically informed whether there had been any increase in production after the EIA Notification, 1994 came into force w.r.t. the highest production achieved prior to 1994.	No records are available for production prior to 2006 and there is no production after 2006.
2)	A copy of the document in support of the fact that the Proponent is the rightful lessee of the mine should be given.	Refer Annexure – 1 Page No. 157
3)	All documents including approved mine plan, EIA and public hearing should be compatible with one another in terms of the mine lease area, production levels, waste generation and its management and mining technology and should be in the name of the lessee.	Mining Plan is approved for 333 TPD. Refer Annexure 2 page 161, ToR granted for the same capacity – refer Annexure 3 page 164 and this document is placed for public hearing.
4)	All corner coordinates of the mine lease area, superimposed on a High Resolution Imagery/topography sheet should be provided. Such an Imagery of the proposed area should clearly show the land use and other ecological features of the study area (core and buffer zone).	Refer Figure 4, Page 36 for Google Image. Refer Figure 3, Page 35 for Toposheet.
5)	Does the company have a well laid down Environment Policy approved by its Board of Directors? If so, it may be spelt out in the EIA report with description of the prescribed operating process/procedures to bring into focus any infringement/ deviation/violation of the environmental or forest norms/ conditions? The hierarchical system or administrative order of the Company to deal with the environmental issues and for ensuring compliance with the EC conditions may also be given. The system of reporting of non-compliances / violations of environmental norms to the Board of Directors of the Company and/or shareholders or stakeholders at large may also be detailed in the EIA report.	Yes, Refer Para 2.11, Page 55.
6)	Issues relating to Mine Safety, including subsidence study in case of underground mining and slope study in case of open cast mining, blasting study etc. should be detailed. The proposed safeguard measures in each case should also be provided.	Refer Para 2.12, Page 58

7)	The study area will comprise of 5 km zone around the mine lease from lease periphery and the data contained in the EIA such as waste generation etc. should be for the life of the mine / lease period.	Study is carried out for 5 Km area around mine lease for carrying out EIA . For Waste generation Refer Chapter 2, Para 2.4, Page 39.
8)	Land use of the study area delineating forest area, agricultural land, grazing land, wildlife sanctuary, national park, migratory routes of fauna, water bodies, human settlements and other ecological use features should be indicated. Land use plan of the mine lease area should be prepared to encompass preoperational, operational and post operational phases and submitted. Impact, if any, of change of land use should be given.	Refer Chapter 3, Para 3.2 page 63, Table 4 page 52, Table 5 page 53 & Table 6 page 65 Figure 8, Page 64.
9)	Details of the land for any Over Burden Dumps outside the mine lease, such as extent of land area, distance from mine lease, its land use, RandR issues, if any, should be given.	No Over Burden Dumps are proposed outside the lease area.
10)	A Certificate from the Competent Authority in the State Forest Department should be provided, confirming the involvement of forest land, if any, in the project area. In the event of any contrary claim by the Project Proponent regarding the status of forests, the site may be inspected by the State Forest Department along with the Regional Office of the Ministry to ascertain the status of forests, based on which, the Certificate in this regard as mentioned above be issued. In all such cases, it would be desirable for representative of the State Forest Department to assist the Expert Appraisal Committees.	Land is already in possession of Lessee. No forest Land is involved.
11)	Status of forestry clearance for the broken up area and virgin forest land involved in the Project including deposition of net present value (NPV) and compensatory afforestation (CA) should be indicated. A copy of the forestry clearance should also be furnished.	Not applicable since lease is not a forest area.
12)	Implementation status of recognition of forest rights under the Scheduled Tribes and other Traditional Forest Dwellers (Recognition of Not applicable since lease is not a forest area. Forest Rights) Act, 2006 should be indicated.	Not applicable since lease is not a forest area.
13)	The vegetation in the RF / PF areas in the study area, with necessary details, should be given.	Not applicable since there is no RF/PF
14)	A study shall be got done to ascertain the impact of the Mining Project on wildlife of the study area and details furnished. Impact of the project on the wildlife in the surrounding and	No wild life in surrounding and other protected area is involved. Refer Para 3.6, Page----- for flora and fauna observed / recorded during field survey.

	any other protected area and accordingly detailed mitigative measures required, should be worked out with cost implications and submitted.	Refer Para 10.3 for Village Biodiversity conservation plan
15)	Location of National Parks, Sanctuaries, Biosphere Reserves, Wildlife Corridors, Tiger/Elephant Reserves/(existing as well as proposed), if any, within 10 km of the mine lease should be clearly indicated, supported by a location map duly authenticated by Chief Wildlife Warden. Necessary clearance, as may be applicable to such projects due to proximity of the ecologically sensitive areas as mentioned above, should be obtained from the State Wildlife Department/Chief Wildlife Warden under the Wildlife (Protection) Act, 1972 and copy furnished.	No National Parks, Sanctuaries, Biosphere Reserves, Wildlife Corridors, Tiger/Elephant Reserves are existing as well as proposed within 10 Km of mine lease area. No clearance is required.
16)	A detailed biological study of the study area [core zone and buffer zone (10 km radius of the periphery of the mine lease)] shall be carried out. Details of flora and fauna, duly authenticated, separately for core and buffer zone should be furnished based on such primary field survey, clearly indicating the Schedule of the fauna present. In case of any schedule-I fauna found in the study area, the necessary plan for their conservation should be prepared in consultation with State Forest and Wildlife Department and details furnished. Necessary allocation of funds for implementing the same should be made as part of the project cost. The Conservation Plan for Schedule-I species shall be approved by the Chief Wildlife Warden of the State Government.	Refer Para 3.6, Page 95 for flora and fauna observed / recorded during field survey. Refer Para 10.3 page 140 for Village Biodiversity conservation plan
17)	Proximity to Areas declared as 'Critically Polluted' or the Project areas likely to come under the 'Aravali Range', (attracting court restrictions for mining operations), should also be indicated and where so required, clearance certifications from the prescribed Authorities, such as the SPCB or State Mining Dept. Should be secured and furnished to the effect that the proposed mining activities could be considered.	Proposed lease does not fall under Critically Polluted area or under "Aravali range".
18)	Similarly, for coastal Projects, A CRZ map duly authenticated by one of the authorized agencies demarcating LTL. HTL, CRZ area, location of the mine lease w.r.t CRZ, coastal features such as mangroves, if any, should be furnished. (Note: The Mining Projects falling under CRZ would also need to obtain approval	Not applicable since proposed lease does not fall under CRZ area.

	of the concerned Coastal Zone Management Authority).	
19)	R and R Plan/compensation details for the Project Affected People (PAP) should be furnished. While preparing the R and R Plan, the relevant State/National Rehabilitation and Resettlement Policy should be kept in view. In respect of SCs /STs and other weaker sections of the society in the study area, a need based sample survey, family-wise, should be undertaken to assess their requirements, and action programmes prepared and submitted accordingly, integrating the sectoral programmes of line departments of the State Government. It may be clearly brought out whether the village located in the mine lease area will be shifted or not. The issues relating to shifting of Village including their RandR and socio-economic aspects should be discussed in the report.	Not applicable since land is already in possession of Project Proponent. R & R not applicable.
20)	One season (non-monsoon) primary baseline data on ambient air quality (PM ₁₀ , SO ₂ and NO _x), water quality, noise level, soil and flora and fauna shall be collected and the AAQ and other data so compiled presented date-wise in the EIA and EMP Report. Site-specific meteorological data should also be collected. The location of the monitoring stations should be such as to represent whole of the study area and justified keeping in view the pre-dominant downwind direction and location of sensitive receptors. There should be at least one monitoring station within 500 m of the mine lease in the pre-dominant downwind direction. The mineralogical composition of PM ₁₀ , particularly for free silica, should be given.	Refer Chapter 3, Table 7 – Physical and Chemical Properties of Soil Page 67. Table 8 – Site Specific Meteorological Data Page 70. Table 11- Ambient Air Quality Monitoring Stations Page 73 Table 12 - Ambient Air Quality Monitored Data Page 75-83. Table -16 Ground Water Monitoring Stations Page 88. Table -17 Ground Water Quality Analysis Page 90. Table -18 Noise Monitored Data Page 92.
21)	Air quality modeling should be carried out for prediction of impact of the project on the air quality of the area. It should also take into account the impact of movement of vehicles for transportation of mineral. The details of the model used and input parameters used for modeling should be provided. The air quality contours may be shown on a location map clearly indicating the location of the site, location of sensitive receptors, if any, and the habitation. The wind roses showing pre-dominant wind direction may also be indicated on the map.	Refer Chapter 4 , Para 4.2.1.2 , Page 111-117.

22)	Project Proponent shall enclose all the analysis/testing reports of water, air, soil, noise etc. using the MoEF/ NABL accredited laboratories. All the original analysis/testing reports should be available during appraisal of the project.	Refer Annexure -7, Page 183
23)	The water requirement for the Project, its availability and source should be furnished. A detailed water balance should also be provided. Fresh water requirement for the Project should be indicated.	Refer Para 3.3 page 68, Table 13, Water Requirement, Page 84. Drinking water will be delivered by tankers from nearby village. Table 14 for Regional Ground Water Availability page 85.
24)	Necessary clearance from the Competent Authority for drawl of requisite quantity of water for the Project should be provided.	Water will be sourced by tankers from village. No ground water drawl is proposed.
25)	Description of water conservation measures proposed to be adopted in the Project should be given. Details of rainwater harvesting proposed in the Project, if any, should be provided.	Refer Para 4.3.3, Page 119-120.
26)	Impact of the project on the water quality, both surface and ground water should be assessed and necessary safeguard measures, if any required, should be provided.	Refer Para 4.3, Page 118
27)	Based on actual monitored data, it may clearly be shown whether working will intersect groundwater. Necessary data and documentation in this regard may be provided. In case the working will intersect groundwater table, a detailed Hydro Geological Study should be undertaken and Report furnished. Necessary permission from Central Ground Water Authority for working below ground water and for pumping of ground water should also be obtained and copy furnished.	Refer Para 3.4, Page 84.
28)	Details of any stream, seasonal or otherwise, passing through the lease area and modification / diversion proposed, if any, and the impact of the same on the hydrology should be brought out.	No diversion of stream is proposed.
29)	Information on site elevation, working depth, groundwater table etc. Should be provided both in AMSL and bgl. A schematic diagram may also be provided for the same.	Refer Para 3.4, Page 84.

30)	A time bound Progressive Greenbelt Development Plan shall be prepared in a tabular form (indicating the linear and quantitative coverage, plant species and time frame) and submitted, keeping in mind, the same will have to be executed up front on commencement of the project.	Refer Para 6.3 page 129 ,Table 27 , Page 128.
31)	Impact on local transport infrastructure due to the Project should be indicated. Projected increase in truck traffic as a result of the Project in the present road network (including those outside the Project area) should be worked out, indicating whether it is capable of handling the incremental load. Arrangement for improving the infrastructure, if contemplated (including action to be taken by other agencies such as State Government) should be covered.	Refer Table 10, Page 73 for existing Traffic Survey.
32)	Details of the onsite shelter and facilities to be provided to the mine workers should be included in the EIA report.	Protective Shelters will be provided for workers Refer 7.2.2, Page 131.
33)	Conceptual post mining land use and Reclamation and Restoration of mined out areas (with plans and with adequate number of sections) should be given in the EIA report.	Refer Table 4, Page 52 for Conceptual Land Use. No plan for reclamation and restoration of mined out area at this stage. Deposits continue deeper beyond depth in the mining plan.
34)	A time bound Progressive Greenbelt Development Plan shall be prepared in a tabular form (indicating the linear and quantitative coverage, plant species and time frame) and submitted, keeping in mind, the same will have to be executed up front on commencement of the project. Phase-wise plan of plantation and compensatory afforestation should be charted clearly indicating the area to be covered under plantation and the species to be planted. The details of plantation already done should be given.	Refer Para 6.3, page 129, Table 28 , Page 130.
35)	Occupational Health impacts of the Project should be anticipated and the proposed preventive measures spelt out in detail. Details of pre-placement medical examination and periodical medical examination schedules should be incorporated in the EMP.	Refer Para 4.8 page 122 , Table 26, Page124.
36)	Public health implications of the Project and related activities for the population in the impact zone should be systematically evaluated and the proposed remedial measures should be detailed along with budgetary allocations.	Refer 7.4.2, Page 134

37)	Measures of socio economic significance and influence to the local community proposed to be provided by the Project Proponent should be indicated. As far as possible, quantitative dimensions may be given with time frames for implementation.	Refer Para 7.4.2, Page 134 a capital budget of Rs. 1.50 lacs with recurring budget of Rs. 0.80 Lacs is earmarked to address activities of socioeconomic concerns. Refer Para 7.4.3, Page 134 a capital budget of 2 % of Project cost is earmarked for social welfare needs which will be reviewed based on P.H. feedbacks
38)	Detailed environmental management plan to mitigate the environmental impacts which, should inter-alia include the impacts of change of land use, loss of agricultural and grazing land, if any, occupational health impacts besides other impacts specific to the proposed Project.	Refer Chapter 10, page 137
39)	Public hearing points raised and commitment of the project proponent on the same along with time bound action plan to implement the same should be provided and also incorporated in the final EIA/EMP Report of the Project.	This document is prepared for public hearing only.
40)	Details of litigation pending against the project, if any, with direction / order passed by any Court of Law against the project should be given.	No litigation or Court Case is pending against Project,
41)	The cost of the project (capital cost and recurring cost) as well as the cost towards implementation of EMP should clearly be spelt out.	Refer Chapter 10, Para 10, Table 31, Page 142.
42)	Provide a brief background of the project, financial position, group companies and legal issues etc.; past and current important litigations.	Refer Para 1.2 , Page 27 Project Proponent is a state Govt. undertaking working in the field of extraction of minerals having 9 leases of limestone, Siliminite, Pyrite, Silica Sand, Flourite, Quartzite, Iron Ore, Felspar etc.

SPECIFIC CONDITIONS BY SEAC

Sr. No.	Conditions	Compliance
1	PP to submit ownership records of the proposed mine area.	Copy of 7/12 is on page 133.
2	PP to submit approved mining plan and mine closure plan along with drawings stamped and signed by the competent Authority.	Copy of IBM approval letter is at Annexure 2 page 161.
3	PP to submit copy of categorization of mines as per IBM standards.	Category "A" mechanized mining.
4	PP to submit blasting plan along with permission obtained for blasting from competent Authority.	Please see para 2.6 page 41 Permission for blasting has to be sought after EC and before operational phase. DGMS permission will be obtained.
5	PP to carry out risk assessment with respect to the human safety and impact of mining activity on nearby environment with proposed mitigation measures.	Please refer page 131.
6	PP to submit over burden management plan.	Please see para 2.8 page 52 of EIA report.
7	PP to include measure proposed for dust pollution control in the EIA report.	Please refer para 4.2.2 page 118.
8	PP to submit an undertaking for not having any eco sensitive area in the range of 5 KM from proposed project site.	Annexure 6 page 182
9	PP to analyse fluorides in the ground water samples.	Please see Table 17, page 90 for ground water quality.

CHAPTER 1 INTRODUCTION

1.1 Purpose of the report:

Project proponent Maharashtra State Mining Corporation Limited (MSMCL) had made a presentation to SEAC(1) on May 03, 2018 in its 150th meeting to seek terms of reference for EIA for proposed limestone mining over a lease of 3.62 ha near village Gaurala in Maregaon tehsil in Yavatmal district. The lease has been granted by State Government and the same is enclosed at **Annexure 1**. MSMCL is in possession of land. The committee issued TOR which are displayed on the website.

MSMCL has engaged a consultant Enviro Techno Consult Private Limited of Nagpur for preparation of EIA & EMP for the project. Environmental monitoring was conducted as per MOEF & CC norms for summer season for the period March to May, 2018. This EIA report contains information as per TOR and has been prepared as per generic structure given in Appendix III of EIA notification 2006 by MOEF & CC .

1.2 Identification of the project & project proponent:

Project:

This proposal is for mining of limestone @ 333.3 tonnes per day by Category A mechanized open cast mining from a lease of 3.62 ha allotted to Maharashtra State Mining Corporation Limited for a period of 30 years w.e.f. May 2003. Lease is near village Gaurala in Margaon Tehsil of Yavatmal district. Lease hold land is in possession of the project proponent. It is not a part of any forest. There is no agriculture on the land.

Project proponent:

Maharashtra State Mining Corporation Limited, (MSMCL) Nagpur is the project proponent. MSMCL is a limited company owned by State of Maharashtra and has been established under Companies Act in order to promote systematic development of mines in the State. There is a Board of Directors and office of the Managing Director is located in Nagpur. Managing Director is an I.A.S. officer posted by State Government.

1.2.1 The project : Department of Industries, Energy and Labour, Mumbai vide their order no MMN2220/8076/IND-9 dated 30th May 2002 granted the lease over an area of 3.62 ha near village Gaurala in Maregaon taluka of Yavatmal district for mining limestone. Lease period is for 30 years.

M/S. MSMCL has proposed to mine limestone from this lease by open cast mechanized mining method . Mining will be done @ 333.32 tonnes per day (99,994T/year) presuming 300 working days a year. Limestone mining is important to Vidarbha region since there is perennial demand for quality limestone within economic distance from Gaurala lime stone Mine. There are about 15-20 industries e.g. M/s Maharashtra Electro Smelt, M/s Vinar Ispat Ltd., M/s Grace Industries, M/s Chaman Metallics in Chandrapur and M/s NECO, M/s FACOR etc.in Nagpur, which need limestone as raw material.

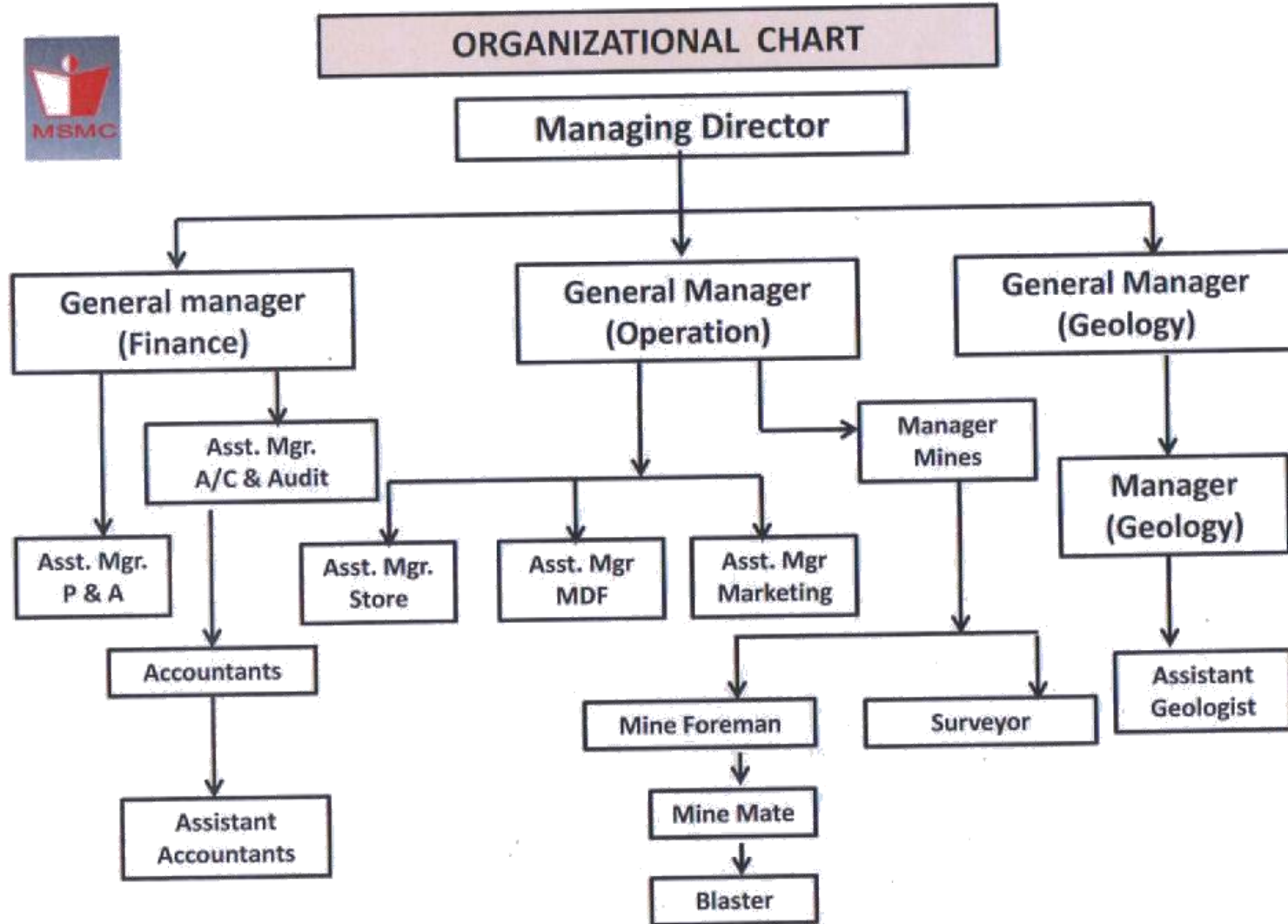
Lease area is a waste land under possession of M/s MSMCL. The Lease is approachable by a road on Wani-Yavatmal state highway. Site is 12 km from Wani. Lease is in non-forest area. It is neither grazing nor agriculture land. It is near village Gaurala, in Maregaon tehsil of Yavatmal district in Maharashtra. Total area is 3.62 ha. In Khasra no. is 157.

MSMCL have purchased the land and it meets all regulations by Central/State/local regulations for mining limestone. There is neither litigation nor any directions by any court for this project. This is a new project & RQP has prepared the mining plan for mining of limestone ore to the maximum possible extent by maintaining proper safety standards. Approval of mining plan is enclosed at **Annexure 2.**

1.2.2 Project proponent:

Proponent of this project is Maharashtra State Mining Corporation Limited (MSMCL). MSMCL is a limited company fully owned by Govt. of Maharashtra. It is incorporated on 14th November 1973 under the Company Act 1956. State government has formed this company to ensure i) systematic development of mines in order to conserve mineral wealth, ii) efforts/research to upgrade low grade minerals/ores and iii) to take mine on lease in the State to explore and work them for extraction of minerals/ores. Details of contact person are given below:

Name : Shri. P.Y. Tembhare, General Manager (Operations)
Address : Plot No 7, Ajni Square, J.N.Nehru Marg, Nagpur
E mail : gm@msmc.gov.in
Telephone : 0712- 2253207, fax no: 0712- 2253203



MSMCL has engaged M/s M.V. Geo Mining Services & their RQP is Shri M.S. Waghmare of Nagpur (P. No 8055157799; email -mswaghmare60@gmail.com) for preparation of the mining plan for mining of limestone from the 3.62 ha lease at Gaurala.

1.3 Brief description of the nature, size, location of the project and its importance to region:

It is proposed to mine limestone@ 333.32 tonnes/day from the 3.62 ha lease near Gaurala village by category “A” opencast mechanized mining method as per approved mining plan. Life of the mine is 5 years because mineable reserves are 455,535 tonnes of proved category. There are no eco sensitive areas within 10 km of the lease. There are no industries within this area.

This proposal of mining has been proposed because there are about 20 limestone- user industries in nearby Nagpur and Chandrapur region.

1.4 Scope of the study:

A standard term of reference for the mining (non coal) projects and those mentioned in the TOR issued by SEAC vide its consideration in 150th meeting dated 3.5.2018 was the scope of EIA studies for region within 10 km radius from the lease. Minutes of meeting is enclosed at **Annexure 3** and standard TOR is at **Annexure 4**. Baseline ambient air quality, information on hydrogeology and water quality, land use etc. was collected as per MOEF&CC criteria. Probable impacting activities during proposed mining activity were identified. Particulate matter emissions were predicted by emission factor approach for drilling, blasting, transportation activities etc. Impacts on water quality quantity impacts were considered. Impact on land use, socio economic status during project activities have been considered.

CHAPTER 2

PROJECT DESCRIPTION

2.1 Type of project:

Open cast limestone mining by Category “A” mechanized @ 99994 T/ year from a lease of 3.62 ha for mining limestone is proposed. Maharashtra State Mining Corporation Limited (MSMCL), Nagpur is in possession of 3.62 ha area. Lease is near village Gaurala in Maregaon tehsil of Yavatmal district. Lease period is 30 years. MSMCL has proposed to start mining over this lease during the period from 2018-19 to 2020-21.

2.2 Need for the project:

In Vidarbha and in Maharashtra limestone is in perpetual demand because there are a number of foundries and industries e.g. Maharashtra Electro Smelt at Chandrapur. Market survey ensures regular demand for limestone. MSMCL has other limestone leases in the area and thus production will be economical.

Sociologically Yavatmal district is one district where social conditions indicate need for employment to farmers / ryots of the region who cannot do regular agriculture due to paucity of water, irregular rainfall and absence of irrigation. Utilization of limestone by scientific mining method will add to State revenue.

2.3 Location:

Gaurala village is shown in **Figure 1**. Latitude and longitude of the lease are $20^{\circ} 05' 56.4''$ - $20^{\circ} 06' 1.7''$ N and $78^{\circ} 51' 10.6''$ - $78^{\circ} 51' 26.5''$ E respectively. Khasra No. 157 is given in **Figure 2**.

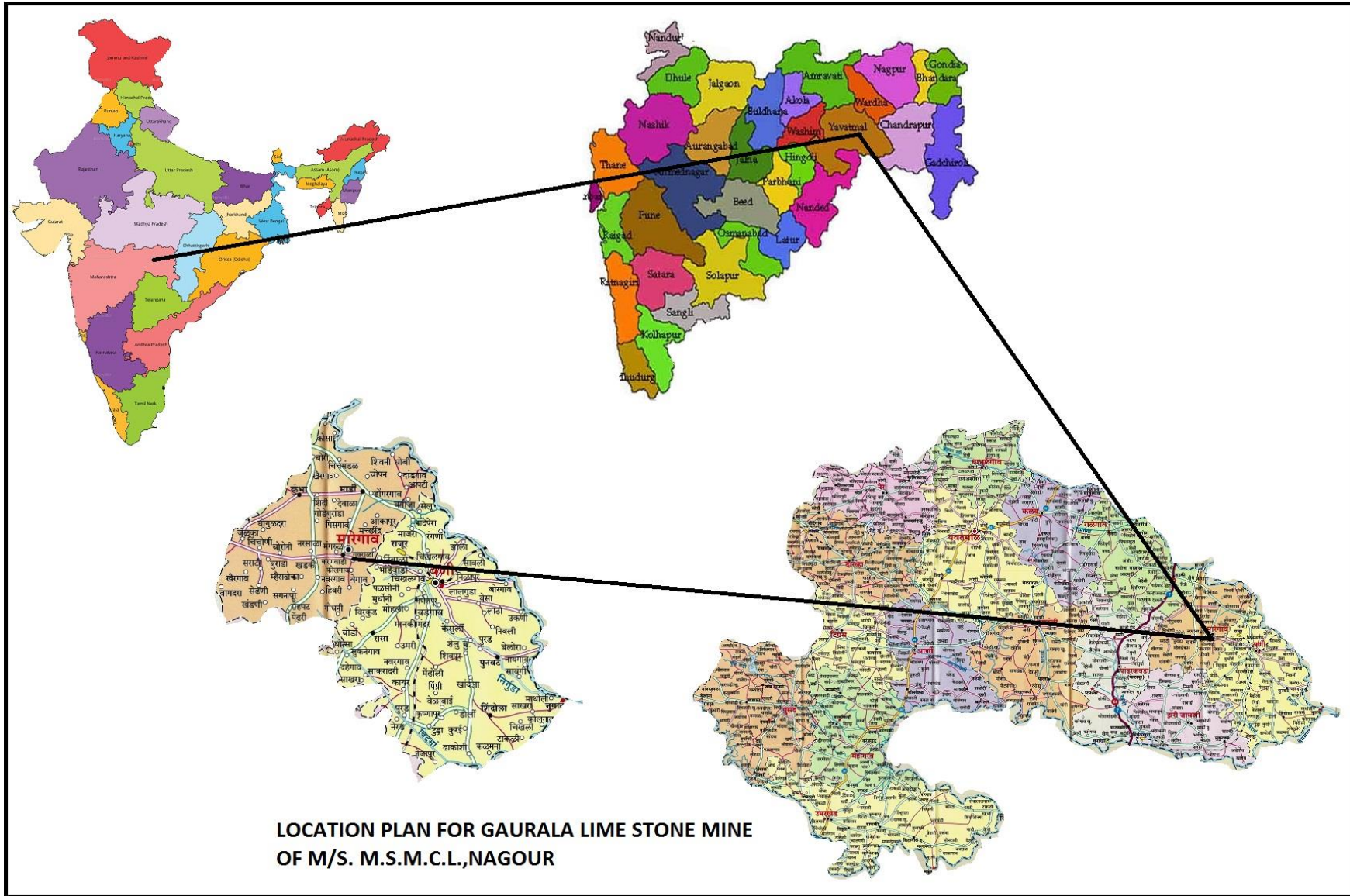
Lease is approachable by a road connecting Wani- Yavatmal state highway. Site is 12 km from Wani. Lease hold area comprises of Survey of India topo sheet No. 55 L/16. Coordinates of the lease boundary are given below in **Table 1**.

Table 1 : Coordinates of the lease boundary

Boundary Pillar	Latitude	Longitude
BP-1	20 ⁰ 05' 59.3"N	78 ⁰ 51'10.6"E
BP-2	20 ⁰ 06' 1.7"N	78 ⁰ 51'26.1"E
BP-3	20 ⁰ 06' 1.5"N	78 ⁰ 51'26.5"E
BP-4	20 ⁰ 06' 0.8"N	78 ⁰ 51'24.7"E
BP-5	20 ⁰ 05' 58.8"N	78 ⁰ 51'25.4"E
BP-6	20 ⁰ 05' 56.4"N	78 ⁰ 51'11.0"E

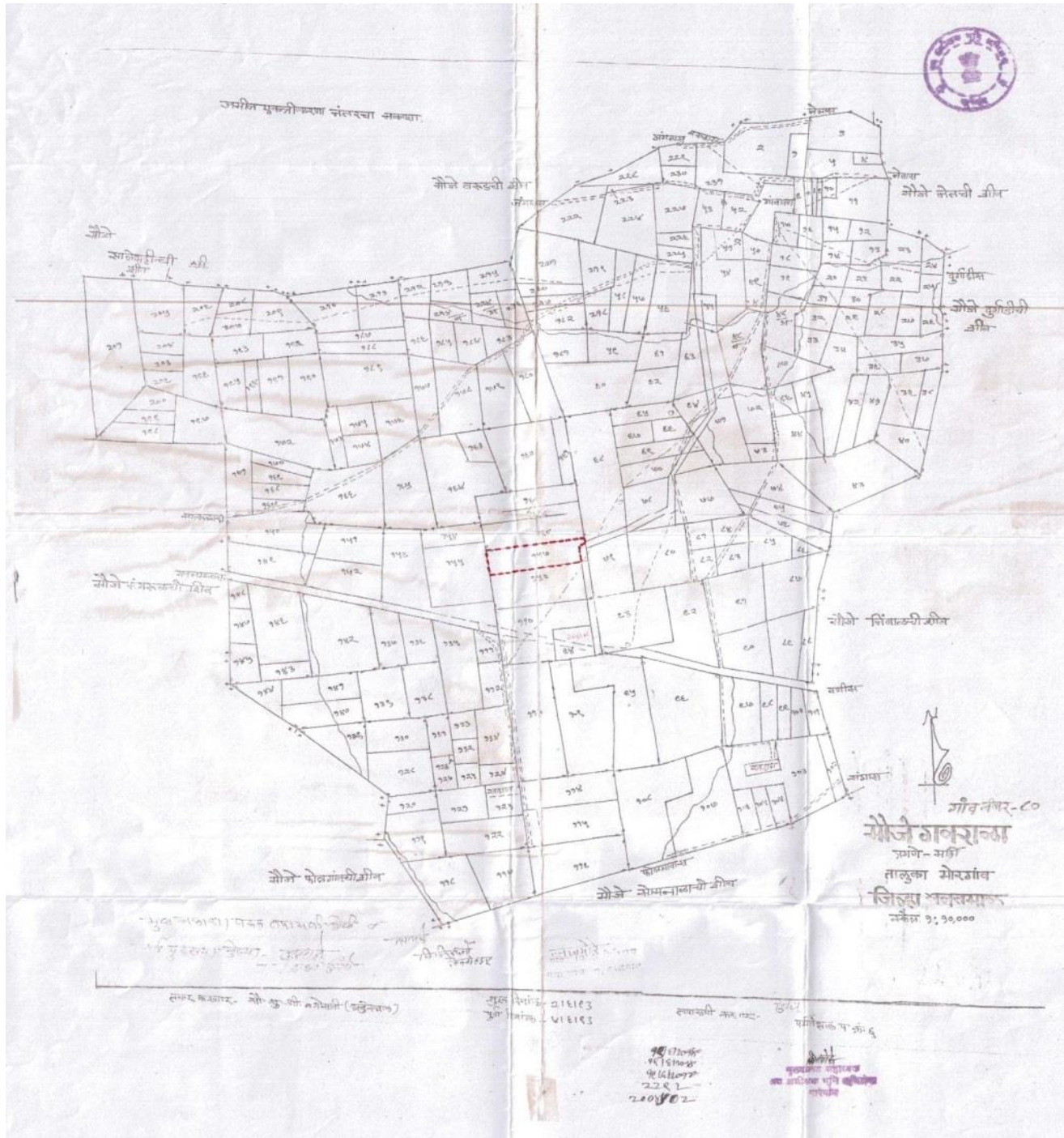
Location of the site on Survey of India Topo sheet No. 55 L/16 is shown in **Figure 3**. Latitude and longitude of the lease are 20⁰ 05' 56.4"- 20⁰ 06' 1.7"N and 78⁰ 5'10.6"- 78⁰ 51'26.5" E respectively. These are marked on Google imagery in **Figure 4**. Layout of the lease is shown in **Figure 5**. Present appearance of the lease is shown in **Plate 1**.

FIGURE 1



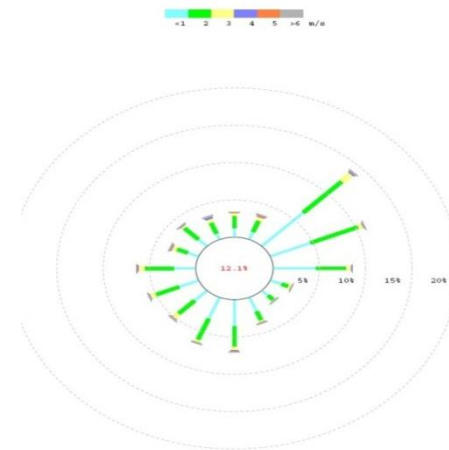
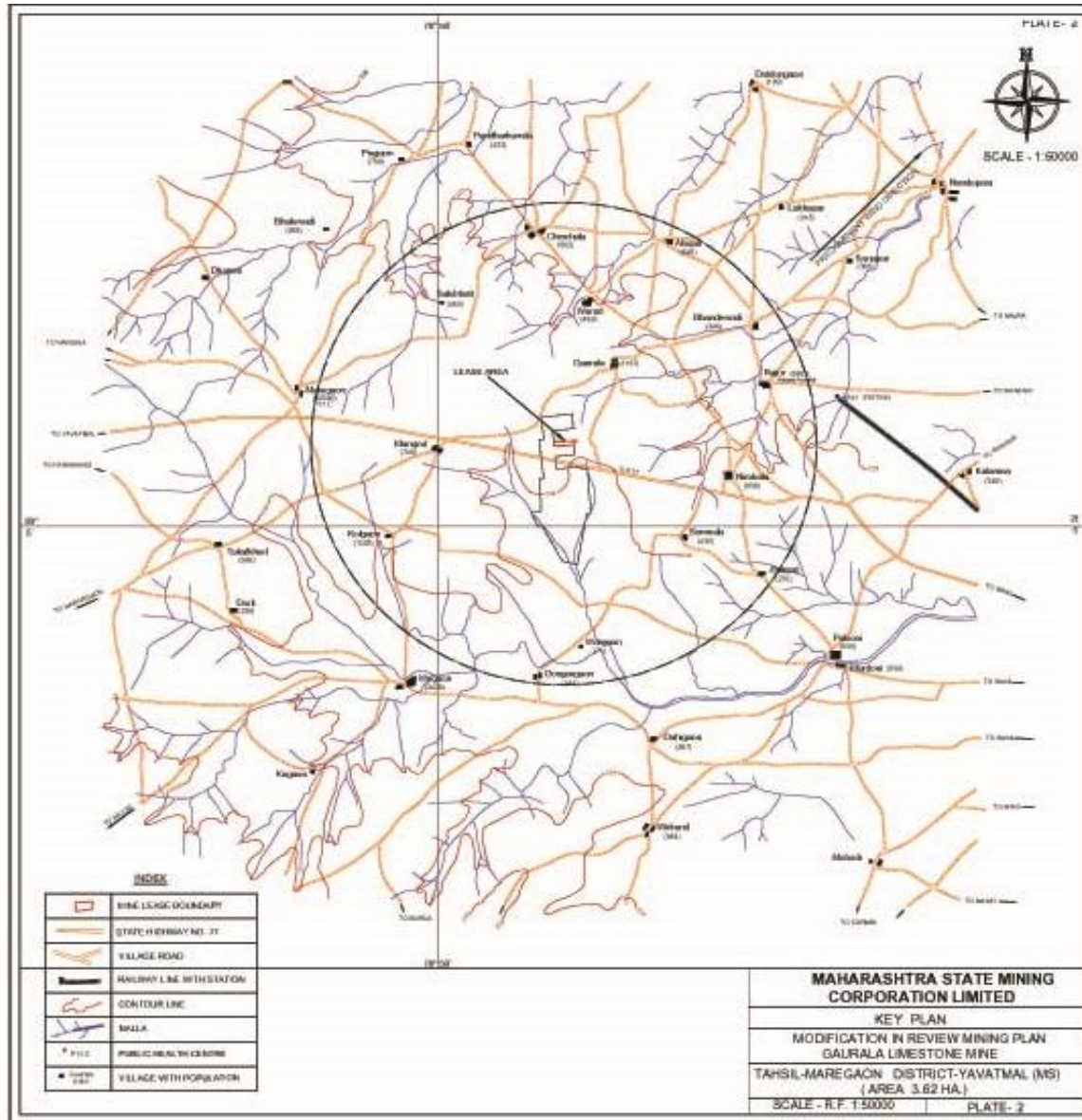
LOCATION OF GAURALA

FIGURE 2



KHASRA MAP NO 157

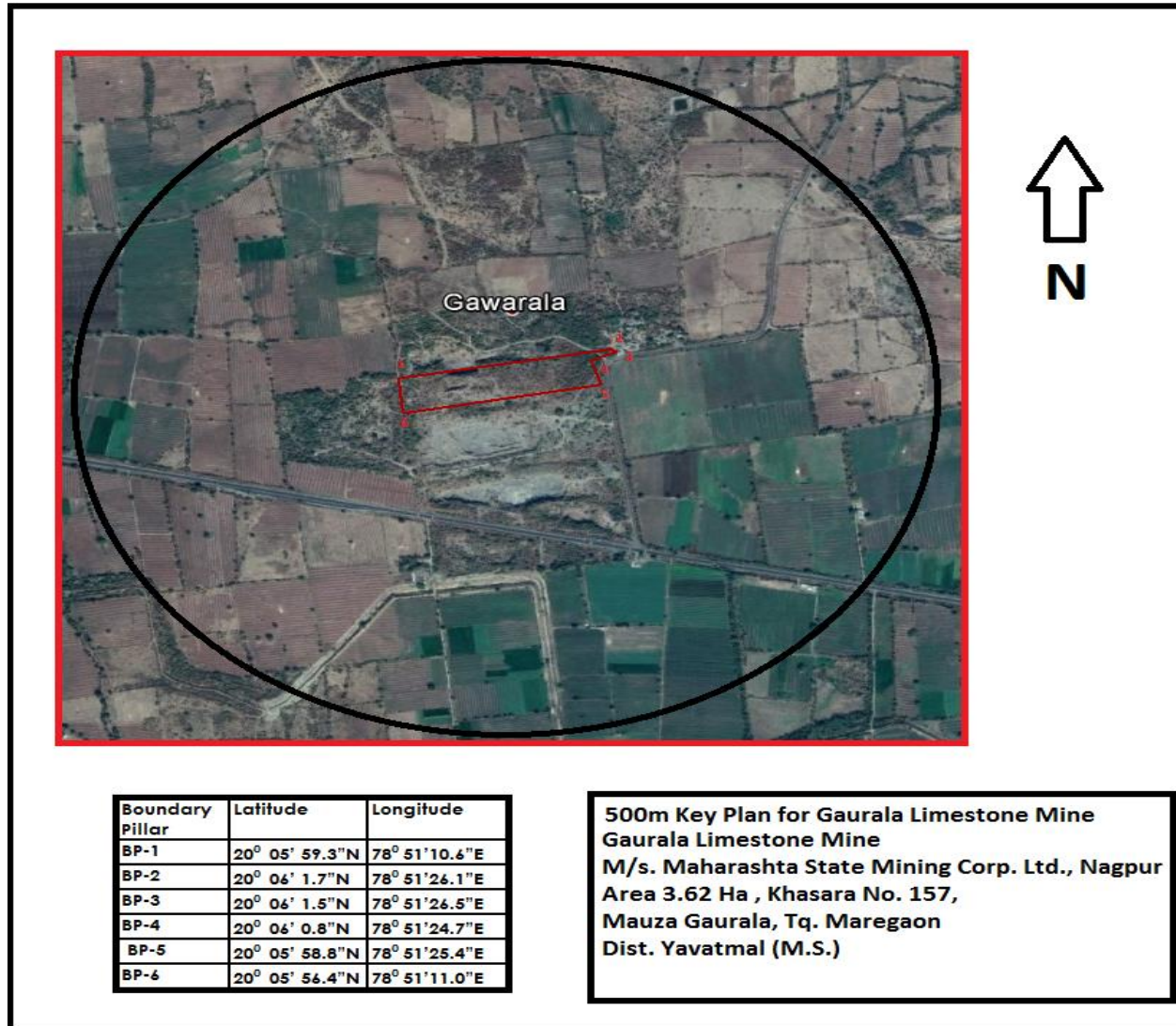
FIGURE 3



Avg. Wind Speed: 0.9 m/s
 Max. Wind Speed: 5.7 m/s
 Calm: 12.18
 Orientation Direction: Blowing from generated through RoseTran 200

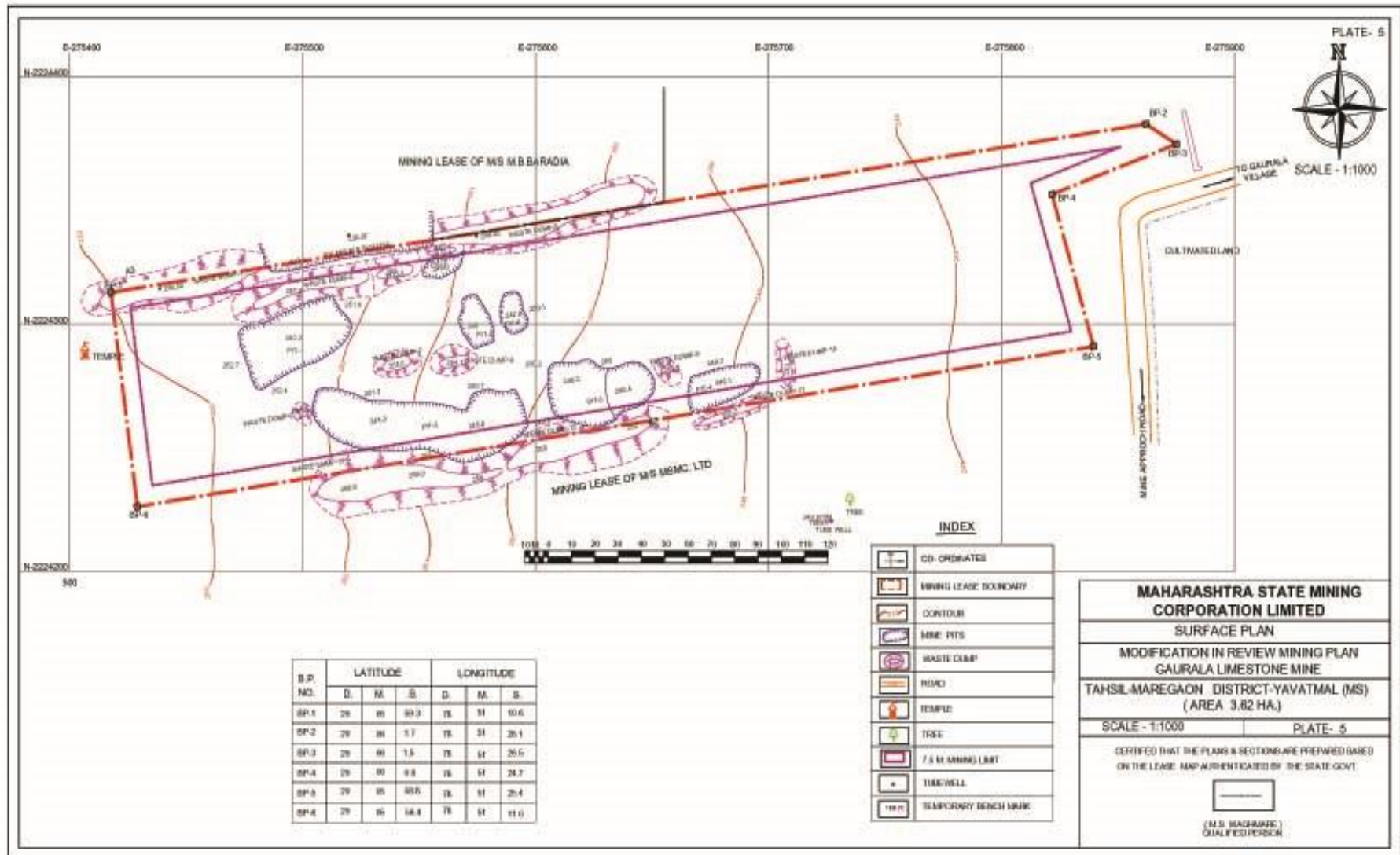
SOI TOPO SHEET 55 L/16 AND THE LEASE

FIGURE 4



GOOGLE IMAGERY SHOWING GAURALA SITE (500 m area around lease)

FIGURE 5



PROJECT SITE LAY OUT

PLATE 1 :Present appearance of the lease



2.4 Size /magnitude of operations:

Lease is 3.62 ha.

Total mineral reserves – 715506MT;

Proved – 455535 MT ;

Blocked – 259971MT.

Ore quality – CaO%- 51.26 to 51.54 ; SiO₂ % - 2.64 to 2.90 and MgO %- 1.25 to 1.45. B.D. – 2.5 T / m³

There are no sensitive receptors or ecosystems or water bodies like sanctuaries, forest etc. in core and buffer zones. Village Gaurala is at 1.5 km. There is no agriculture on the lease. Mining will be in an environment-friendly manner with a) water sprinkling for dust control, b) transportation of ore in covered vehicles and c) plantation over safety zone of the lease.

2.4.1 Magnitude of operations:

- a) Mechanical open - cast mining of limestone - @ 99,994 T / year.
- b) Total excavation in three years - 129781.8 m³.
- c) Resulting total over burden / side burden =9789 m³
- d) Rejects = 11,999 m³.
- e) Saleable ore in three years @ 90% = 1,07,993.5 m³
- f) Mineral rejects in three years = 29,998.2 MT

2.4.2 Mining related activities :

Activities would be in consonance with the following status of this lease

- Eight pits of sizes varying from 111.31 to 1805.52 m² exist in the lease. Their depths vary between 2 to 16 m below ground level (bgl). There are 13 waste dumps along these pits. There is only scanty or no soil cover over the lease.
- Mining will be by Category “A” mechanized mining method. Bench height will be 6 m and width not more than 6 m. Bench slope will be 45 °
- Three holes will be drilled in a day and two blasts per week are planned.

- About 39997.6 m³ limestone will be blasted in a year as per DGMS norms.
- Depth of each 100 mm -∅ hole will be 6.6 m and in burden it will be 2.5 m, space between two holes will be 3 m.
- Existing pits in the lease will be deepened to ultimate depth of 14 m below ground level.
- Average excavation will be about 43,261 m³ / year and limestone production will be @ 333.3 TPD (99,994T/year) presuming 300 working days a year.
- Drilling of holes, blasting and loading of ore will be necessary. Hundred mm holes will be about 6.6 m deep in limestone with 2.5m burden, spacing being 3 m between holes. Bench height will be 6 m. with width not exceeding the height.
- Tree felling will not be required as area is devoid of any trees.
- One set of equipment consisting of Air compressor, Jack hammer drills, exploder, water pump, wagon drill will be deployed.
- Three tipper trucks will transport the extracted material
- Backfilling is not proposed because resulting pit after completion of mining operations can act as reservoir for water during monsoon which will be suitably developed.
- Pit area will be 13,985 m² and O.B dump area would be 6897m² at the end of plan period.
- First Mining plan was approved on 20.03.2002 vide letter YTL/LST/MP/LN-761/NGP.
- Mining operations were discontinued for three years for 2008-2011.
- Scheme of Mining were approved for 2011-2016 and 2016-2021.
- Production for lime stone is stopped due to requisite environmental clearance as applicable since 2016.
- The proposal do not categorized as “Violation” due to non applicability of prior environmental clearance for leases below 5 Ha area.
- Hence this is a fresh proposal for grant of environmental clearance.
- There is no production of limestone from lease since 2016 onwards.

2.5 Proposed schedule for approval and implementation:

MSMCL has followed the standard schedule for approval of this mining project and is as given below-

- a) Submission of mining plan to I.B.M. Nagpur
- b) Apply for TOR to SEAC
- c) Notified minutes of 150th meeting of SEAC
- d) Monitoring of base line environmental quality
- e) Submission of draft EIA report to MPCB for P.H.
- f) P.H. will be done as per the guideline
- g) Receipt of P.H. minutes from the authority
- h) Submission of final EIA report to SEAC for E.C

2.6 Technology and process description:

Technology in vogue for open cast Category A mechanized open cast mining is proposed. It includes

- a) mechanical removal of soil cover, if present,
- b) drilling of holes in ore/O.B with specified spacing,
- c) charging the holes with explosive,
- d) blasting,
- e) removal and transport of blasted material and
- f) safe stacking of O.B. and ore.

Following mining related activities will be required as per the mining plan -period 2018-2021.

Soil removal: Thin soil cover (0.2m thick) over lease will be mechanically removed and soil will be stored separately.

There is a layer of weathered lime stone(0.5m thick) under the soil. This constitutes waste material.

Limestone will be mined by Category A mechanized method. Bench height will be six m. and width will not be less than 6 m. Bench slope will be 45° to horizontal.

Excavation will start from west of lease and proceed to east.

Holes of with 100 mm \varnothing and 6.6 m deep will be drilled at 3 m & 2.5 m spacing respectively in limestone & O.B.

Holes will be charged by slurry-based cap sensitive Solar gel of 6 cartridges (2.75kg weight). Nonel detonator will be used.

Blasted limestone will be transferred by loader (capacity 1.5 m³) into 16 tonner tipper to be stored in stock yard.

Ultimate size of pit will be 13985.14 m² and depth will be 14 m.

Production as per mining plan will be as under:

Two tipper trucks will be required and one will be spare.

Table-2 : Production Schedule

Average/year	Quantity
Limestone production	99994 T
Excavation	4326.33 m ³
Top soil	Nil
OB/SB	3263 m ³
Ore	35787.84 m ³ / 8999.6 T
Ore rejects @ 10% ROM	3999.76 m ³ / 9999.4 T

2.7 Project description:

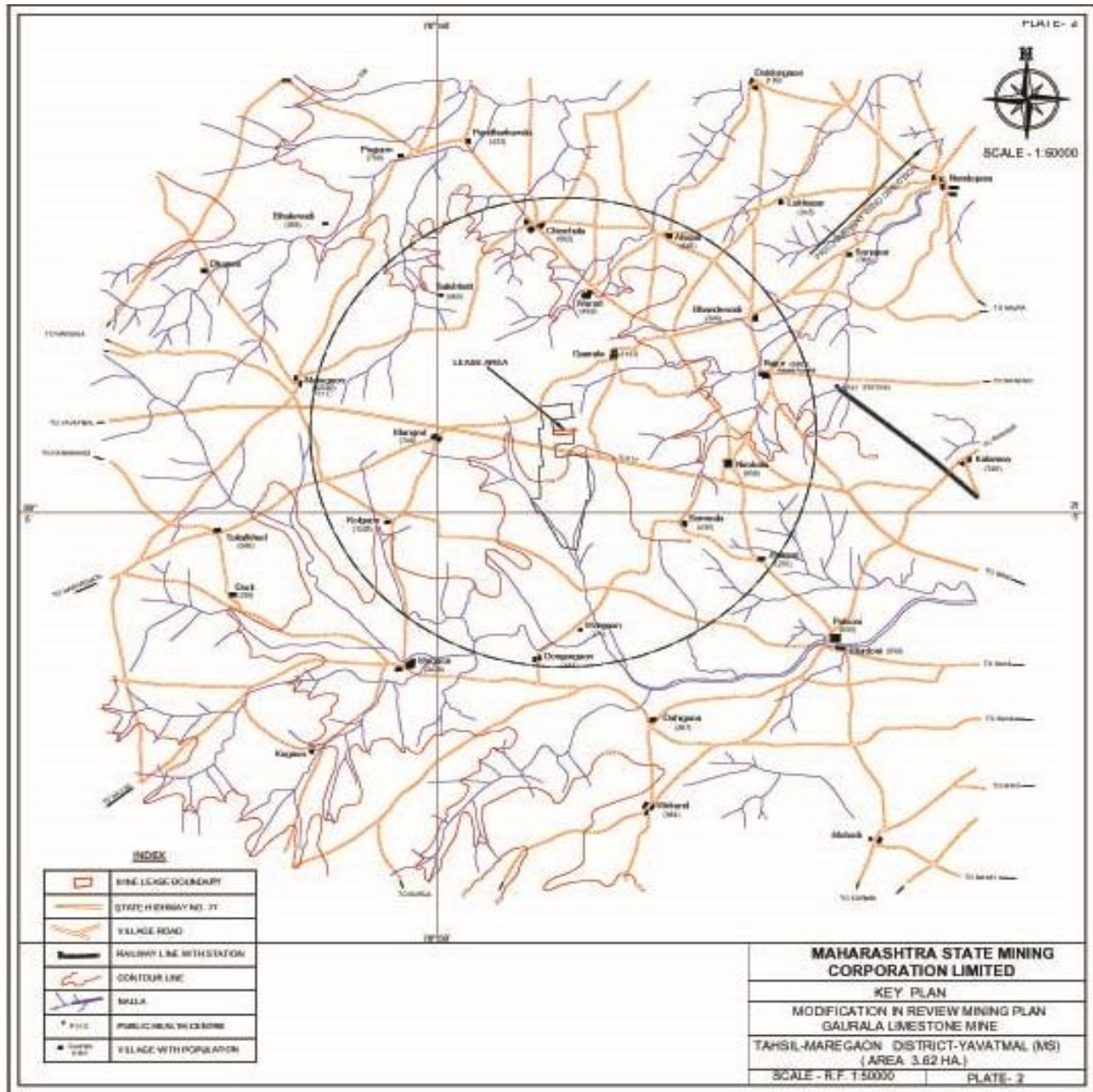
Lease details:

2.7.1 Location:

This 3.62 ha MSMCL lease is in Maregaon tehsil at khasra number 157. Latitude and longitude are respectively 20° 05' 56.4" -20° 06' 1.7" N and 78° 51' 10.6" -78° 51' 26.5" E.

2.7.2 Connectivity: Lease can be approached via Warora first by road by Nagpur –Chandrapur State highway and then to Wani. Wani is 130km from Nagpur, Warora to Wani is 30 km and the site is 12 km. from Wani on Wani –Yavatmal road. Nearest airport is Nagpur. Key plan is given in **Figure 6**.

FIGURE 6



KEY PLAN

2.7.3 Topography- Lease is part of plain ground with gentle slope to E. Highest and lowest contours being 253 m on West and 249m MSL on East of lease. A small seasonal drain originating at 50 m NE of lease flows to NE.

2.7.4 Regional geology:

Area around Gaurala comprises of limestone and dolomitic limestone of Penganga group (Precambrian age), sandstone and shales of Gondwana group, clay and sandstones of Lameta group and Deccan lava.

Geological sequence

Alluvium	Recent
Traps Deccan lava	Cretaceous -Eocene
Lametas	Cretaceous
Unconformity	
Kamthi shales & sandstone	Lower Gondwana
Barakar sandstone	
Talchir shales	Upper carboniferous to Permian
unconformity	
Limestone	Penganga group
Dolomite & shales	Pre Cambrian

2.7.4.1 Local geology:

Limestone is spread over central and north part of the lease. It is jet black to grey in colour, fine grained and compact. It occurs in bedded form and is intermixed with magnesium limestone. Veins of calcite are seen. Ore dolomite is not seen.

2.7.5 Deposits

Total	7,15,506 T
Proved	4,55,535 T
Blocked	2,59,971 T
Ore quality – CaO%	51.26 to 51.54
SiO ₂ %	2.64 to 2.90
MgO %	1.25 to 1.45
Bulk density (B.D.)	2.5 T / m ³

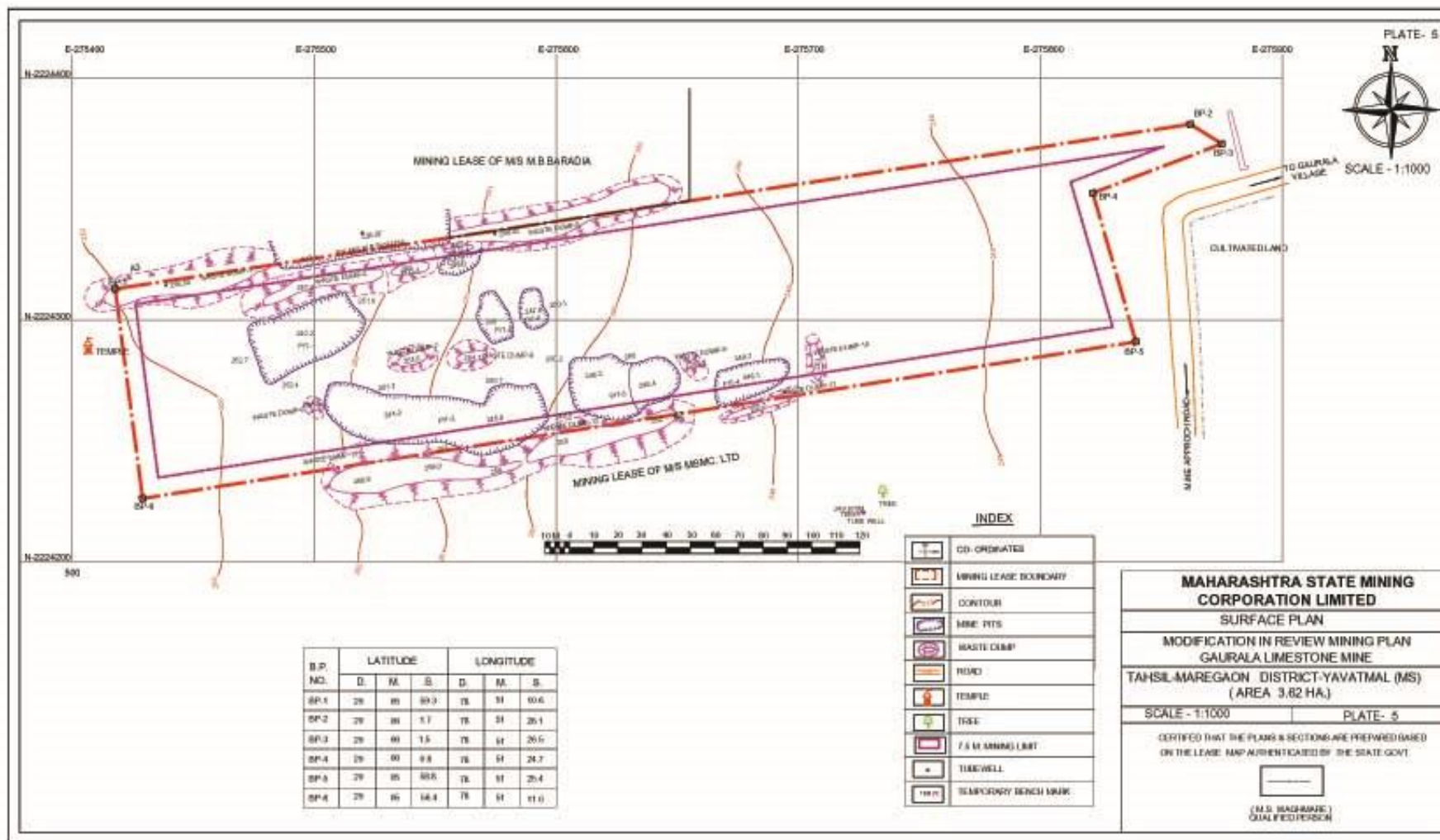
2.7.6 Mining activity :

Mechanical open - cast mining of limestone rate will be @ 99,994 T/ year. Total excavation will be 1,29,781.8 m³ in three years and resulting total over burden / side burden will be 9789 m³ and rejects will be 11,999 m³. Saleable ore @ 90% would be 1,07,993.5 m³ in three years. Mineral rejects would be 29,998.2 T in three years of modified mining as per the plan period.

There are eight pits in the lease and their sizes vary from 111.31 to 1805.52 m². Their depths vary between 2 to 16 m. below ground level (b.g.l.). There are 13 waste dumps along these pits. There is only scanty soil cover over the lease. There is no soil cover at many places.

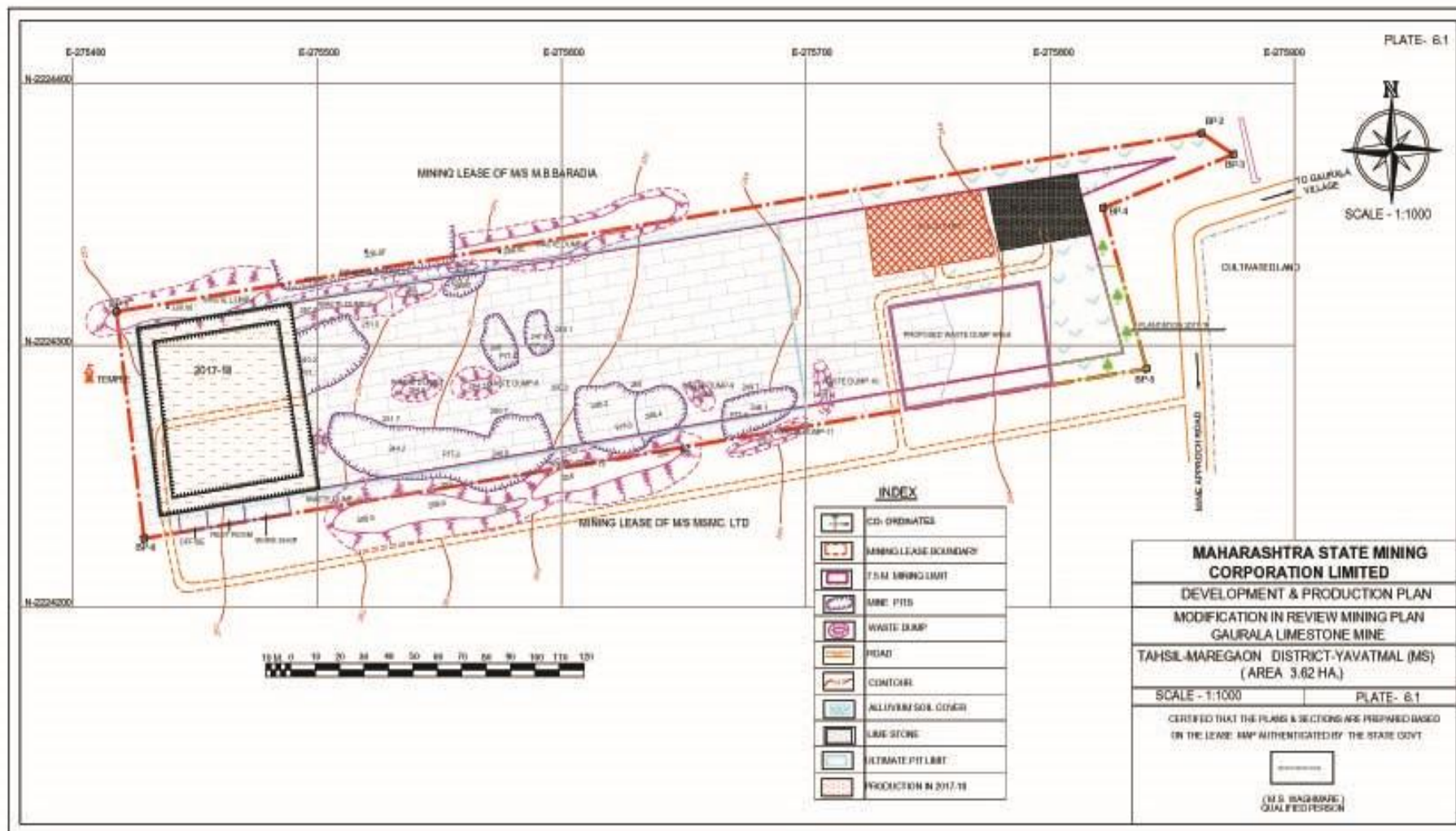
There would be only in-situ excavation. Existing pit will be deepened to a depth of 14 m below ground level (b.g.l.). Pit area would be 13985.14 m². Surface plan and year wise development plan during 2018-2021 period along with sections are given in **Figures 7, 7A-7E** respectively.

FIGURE 7



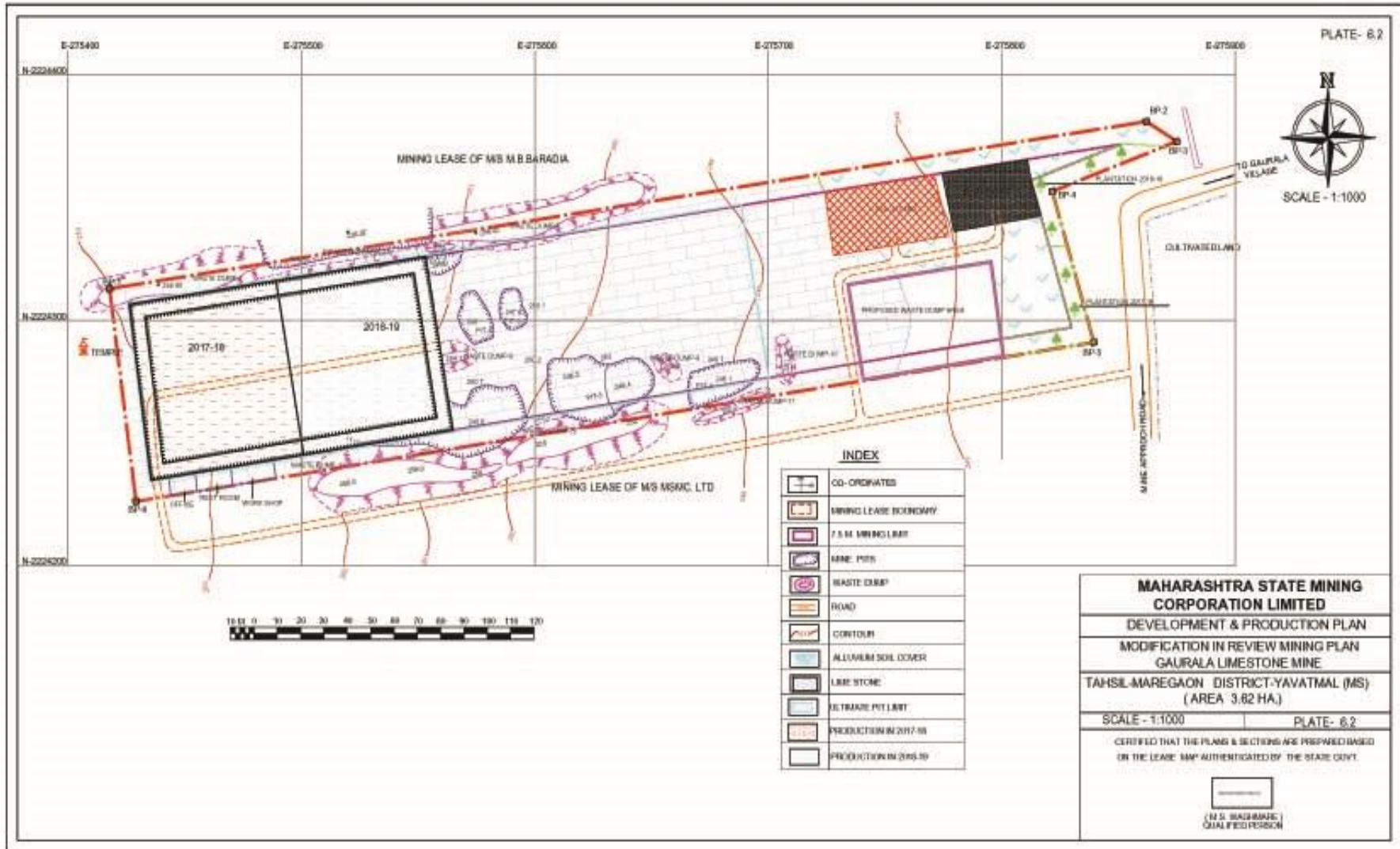
SURFACE PLAN

FIGURE 7A



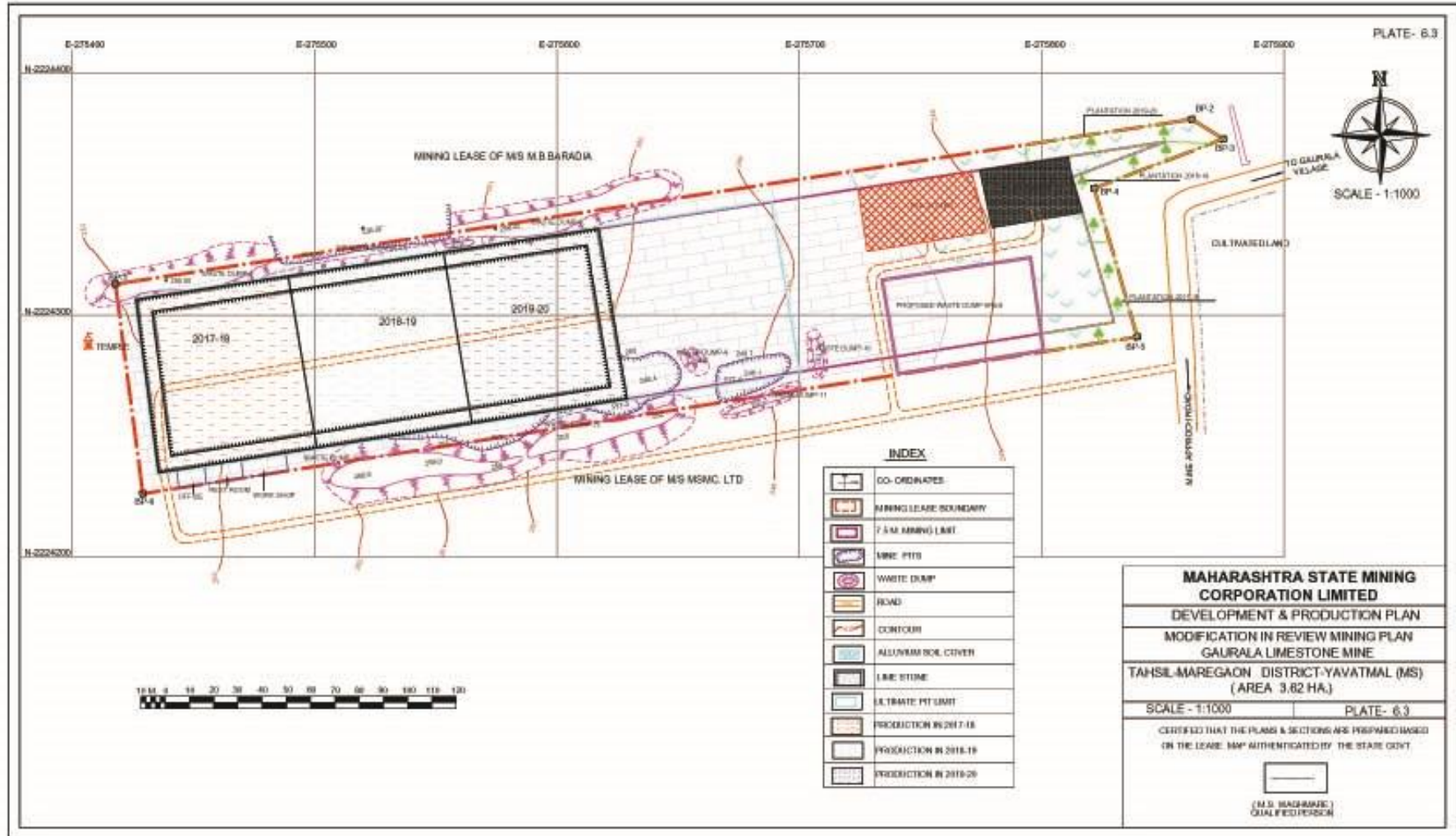
DEVELOPMENT & PRODUCTION PLAN

FIGURE 7B



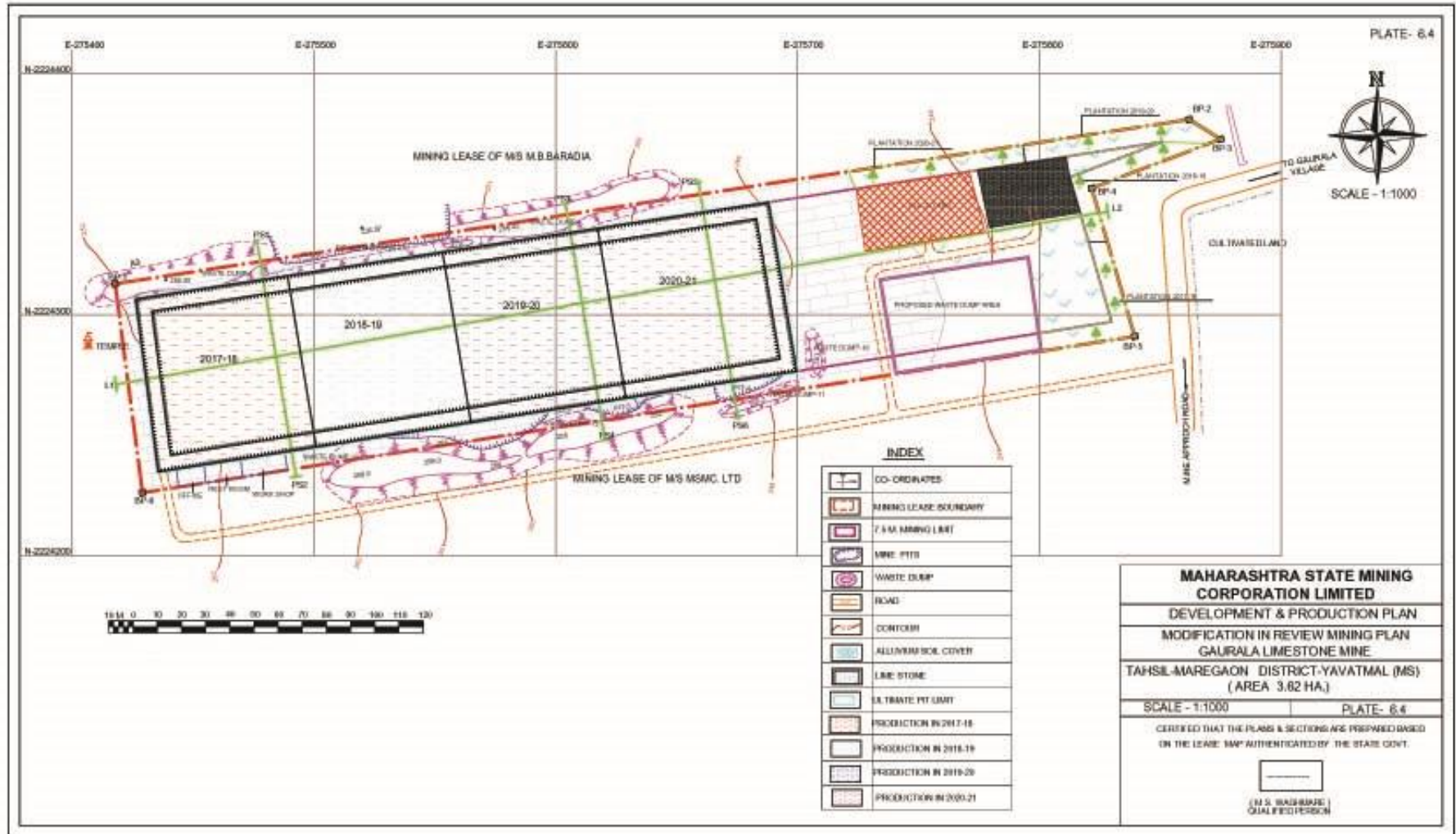
DEVELOPMENT & PRODUCTION PLAN

FIGURE 7C



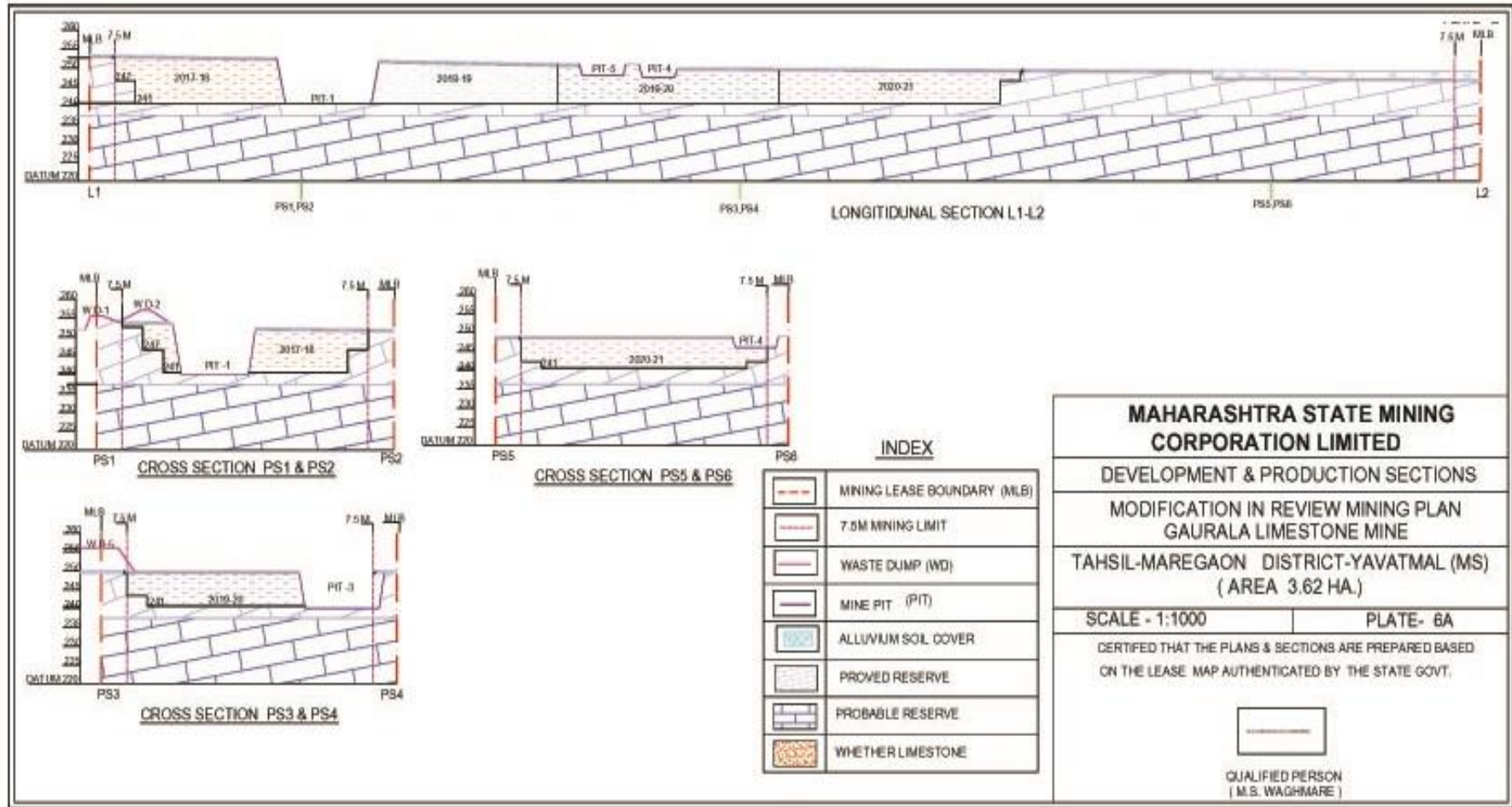
DEVELOPMENT & PRODUCTION PLAN

FIGURE 7D



DEVELOPMENT & PRODUCTION PLAN

FIGURE 7E



DEVELOPMENT & PRODUCTION SECTIONS

2.8 Description of mitigation incorporated in the project to meet environmental standards and operating conditions for EIA

Open cast mining will be strictly as per approved mining plan. **Table 3** includes precautionary measures given in the mining plan.

Table 3: Precautionary Measures-Mining Plan

Activity	mitigation measures
Hole drilling	Wet drilling; Ø-100mm,Depth-6.6m in limestone, 2.5 in burden at 3m spacing
Blasting -Small Ø holes in weathered LS -Large Ø holes in LS	as per D.G.M.S norms Powder factor-0.49m ³ 0.49 m ³ in 0.375 kg explosive, hence 1kg explosive =1.27 m ³ 49.5 m ³ in 13.75 kg explosive, = 9 tonnes
O.B. generation no top soil	13,024 m ³ and will be stored over 2489 m ² , height- 6m.
Transportation	Will be in covered -tipper trucks (2 no.) over macadamized roads.
Plantation	Over 900-1000 m ² and in safety zone
Dewatering of pits	Ground water table will not be intercepted thus dewatering of pits will not be required. Rain water in pits will be used for dust control.

Existing Land Use & Conceptual Land Use at the end of mining plan period.

Table 4: Land Use for Gaurala Limestone Mine

Land use	Existing Land Use Area (m ²)	Conceptual Land Use Area (m ²)
Pit area	5112	13,985.14
Waste dump area	4408	6896.73
Structure	00	341.11
Reject area	00	890.86
Plantation	00	900
Road	00	417.17
Stack yard area	00	1266.72
Total	9520	24,697.73

2.9 Assessment of new & untested technology for technological failure

Category “A” mechanized open cast mining method is not a new technology. It is being practiced regularly. Drilling, blasting, ore handling of ore will be as per approved mining plan.

2.10 Environmental Settings

Basic Information:-

Name of the Mining Lease site	: Gaurala Limestone Mine
Location / site (GPS Co-ordinates)	: Gaurala , Tq. Maregaon , Yavatmal Gut no.157, (20 ⁰ 05' 56.4" - 20 ⁰ 06' 1.7"N and 78 ⁰ 51'10.6" - 78 ⁰ 51'26.5" E)
Size of the Mining Lease (Hectare)	: 3.62 Ha
Capacity of Mining Lease (TPA)	: 99994 TPA
Period of Mining Lease	: 30 years from 30.05.2002
Expected cost of the Project	: 45 Lacs
Contact Information	: G.M.-Operations, Maharashtra State Mining Corporation, Nagpur

Table 5: Environmental Settings

Sl. No.	Areas	Distance in kilometer / Details
1	Distance of project site from nearest rail or road bridge over the concerned River	3.90 Km West Nirguda
2	Distance from infrastructural facilities	
	Railway line	5.4 Km East Rajur
	National Highway NH 7	23 Km West
	State Highway Wani-Yavatmal SH(Now NH930)	252 m South
	Any Other Road (Village Rd)	50 m
	Electric transmission line pole or tower	Not within 5 km Study area
	Canal or check dam or reservoirs or lake or ponds (Canal)	529 m South

3	Areas protected under international conventions, national or local legislation for their ecological, landscape, cultural or other related value	Nil
4	Areas which are important or sensitive for ecological reasons - Wetlands, watercourses or other water bodies, coastal zone, biospheres, mountains, forests	Not within 5 km Study area
5	Areas used by protected, important or sensitive species of flora or fauna for breeding, nesting, foraging, resting, over wintering, migration	Nil
6	Inland, coastal, marine waters	Not within 5 km Study area
7	State, National boundaries	39 km S Telangana
8	Routes or facilities used by the public for access to recreation or other tourist, pilgrim areas	Not within 5 km Study area
9	Defence installations	27 km Bhadrawati
10	Densely populated or built-up area, distance from nearest human habitation	Gaurala 1.5 km
11	Areas occupied by sensitive man-made land uses (hospitals, schools, places of worship, community facilities)	Wani- 12 km, Rajur- 5 km
12	Areas susceptible to natural hazard which could cause the project to present environmental problems (earthquakes, subsidence, landslides, erosion, flooding or extreme or adverse climatic conditions)	Not within 5 km Study area
13	Is proposed mining site located over or near fissure / fracture for ground water recharge	No
14	Whether the proposal involves approval or clearance under the following Regulations or Acts, namely:- (a) The Forest (Conservation) Act, 1980; (b) The Wildlife (Protection) Act, 1972; (c) The Coastal Regulation Zone Notification, 2011. If yes, details of the same and their status to be given.	No

15	Forest land involved (hectares)	No
16	Whether there is any litigation pending against the project and/or land in which the project is propose to be set up? (a) Name of the Court (b) Case No. (c) Orders or directions of the Court, if any, and its relevance with the proposed project.	No

2.11 Environmental Policy at Gaurala Limestone Mine

A] Objectives:

Conduct mining and associated operations in an environmentally responsible manner to comply applicable laws and other requirements related to environmental aspects and design projects with due consideration of sustainable development.

Prevent pollution of surrounding habitation by continuous monitoring and adopt suitable measures for environmental protection.

Ensure compliance of Environmental Clearance conditions and other statutory conditions issued by regulatory agencies.

Implement Environmental Management Plan in the mine effectively to mitigate pollutions of air, water, noise and land caused by mining operations.

B] Strive to conserve Bio-diversity:

Strive for continual improvement in our environmental performances by setting targets, measuring progress and taking corrective actions.

Great awareness about environment among the employees and local community through proactive communication and training.

C] Strategies to implement Environmental Policy:

1] Mine planning on sustainable development:

Mining activity will be designed on principal of sustainable development with due consideration to environment, safety at the planning stage itself.

Efforts will be given to use latest equipments and technologies which will be environmental friendly.

2] Environmental Impact Assessment and Management Plan:

Mining will be carried out to comply the environmental standards of quality of various pollutants within limit under NAAQM, acts and National Environmental Policy.

Detailed EIA-EMP will be prepared and operations will be carried out as per clearances of M.P.C.B. and environment department of State or central government.

Detailed mine closure plans is/shall be prepared as per IBM guidelines.

3] Compliance to statutory requirements

Timely submission of returns / compliance will be ensured respect to implementation of EMP,EC, CoE & CoO.

4] Measure to mitigate Pollution

a] Air Pollution:

Generation of dust will be controlled at source to possible extent with necessary measures during drilling, loading, unloading, transfer points etc. Dust generation will be minimized along transportation as per mitigation measures in EMP. Green belt will be developed around dust source and along road.

b] Mine Closure Plan:

Mine closure plan is/will be prepared as progressive and at final stage . Appropriate funds were deposited every year for its utilization for PMCP and FMCP.

c] Monitoring:

All receptors in and around mine will be monitored regularly to assess efficiency of pollution control measures.

Effect of mining on hydrology of the area will be monitored through measurement of water level and its quality of nearby wells/bores. Conservation of water through rain water harvesting shall be taken up.

Environmental cell will regularly interact with local area people related to environment to have corrective actions.

Environmental monitoring and audit will be carried out regularly.

Annual budget will be prepared based on action plan including monitoring and implementation. Budget utilization will also be recorded.

d] Preservation of Bio-diversity:

Selection of species for plantation shall be done in consultation with local community to include the local species and their preferences if any. Technical help of experts like local forest departments will also be sought.

e] Awareness Program:

Regular training programs were organized for executives and workers to aware the environmental policies and implementation, execution of EMP etc.

D] Implementation of Policy:

a] Manpower:

An environmental cell shall be setup as

- i] Managing Director
- ii] General Manager –Mine Operations
- iii] Manager - Mines
- iv] Admin Officer
- v] Representative of Worker

Mine manager will be in charge of “Environment cell” at Gaurala Limestone Mine and will be responsible for compliance of

- i) “consent-to-operate” issued by MPCB and
- ii) for the conditions stipulated in environmental clearance by State Environment Department /MoEFCC.

Environment management plan has been prepared to ensure mining with least likely alterations in environmental quality. Needs as per review of impacting activities at Gaurala are i) dust control from fugitive sources, ii) controlled blasting & noise control, iii) storage of material and iv) sustained health care of miners.

Terms of reference for environmental cell during regular mine operations:

- Construction of macadamized /asphalted roads,
- Transportation of mined material in covered trucks,
- Provision of speed breakers over haul roads.
- Water sprinkling and plantation along the roads,

-Blasting will be as per DGMS norms. Approval will be taken before commencement of mining,

-Plantation along the safety zone, Stabilization of dumps by plantation.

-Study efficiencies of control measures.

-Regular monitoring of ambient air quality, noise levels within 5 km radius as per MoEF norms & conditions in the environmental clearance letter.

An NABET - accredited agency will be engaged for monitoring. They will use appliances like standard make high volume samplers, noise meter and collect micrometeorology data.

b] Roles and Responsibilities:

This environmental cell will be responsible to implement policy, obtaining EC, CoE, CoO, undertaking mitigation measures, preparation of action plan every year and statutory compliances to regulatory agencies.

This cell will be responsible for monitoring of work, budget allocation, its expenses, audits and will monitor cost effectiveness of environmental control measures undertaken and help to frame future budget allocations. Any noncompliance will be dealt as per procedure defined in OM J11013/41/2006 IA.II(I) dated 12.12.2012 and amendments thereof or notifications or time to time guidelines and court orders.

C] Review of Policy:

In view of fast changing social, environmental, economic scenario, this policy will be reviewed and revised every 5 years to incorporate statutory legal and other changes to acts, policies, standards prevailing at that time.

2.12 Safeguards in Opencast Mine working at Gaurala Limestone Mine:

Basis & provisions of safeguards

Metalliferous Mines Regulations ,1961

A] Opencast Workings

Height of benches will not be more than digging height of machine used for digging, excavation, removal.

Width of bench shall not be less than height of bench

Formation of bench will be from top to downwards

B] Roads for trucks/dumpers

All roads and machinery like trucks, dumpers will be maintained in good condition probably under AMC with OEM.

If possible one way traffic / flagging for traffic management will be implemented.

Benches will be designed in such a way that at corner/bends vehicle drives shall at least have visibility 3 times of breaking distance. Speed limit restriction will be 20km/hr within mines.

Haul road shall be designed in such a way that it shall not have gradient more than 1 in 10.

C] Supervision

Well qualified mining engineer will only supervise the operations.

All drilling and blasting operations will be carried under supervision of qualified Mining Engineer only as per standard drilling, charging of hole and blasting pattern.

D] Maintenance of machineries and vehicles

Every HEMM will be maintained in good condition probably under supervision of OEM.

All the machineries and vehicles will be equipped with alarming systems, horns, front and rear lights, efficient brakes, reverse alarms and trained operators.

Code of instruction furnished by OEM regarding machinery operations, maintenance, schedules etc. shall be strictly followed and recorded.

Any machine found to be unfit for operation shall be boldly tagged as “ OUT OF SERVICE” to avoid any mishap.

Powers will be disconnected when repairs made to any electrical machinery.

Brakes for machinery/vehicles /dumpers shall be tested on regular interval as per schedule of OEM. Records shall be maintained.

No person will be allowed to work under chassis when body will be on raised position. Chokes will be used during parking of machineries.

All the machineries will be daily monitored, checks for preventive maintenance before their deployment to field by authorized persons. Record will be maintained on daily basis.

No person/ helper will be deployed without permission of Mines Manager to any machinery/dumper.

No vehicle without instruction of management will be allowed to Mines as a safety matter.

E] Duties of Machinery Operator:

Operator will check his machinery on daily basis before operating it.

All operators will be regularly monitored by authority for their fitness and skills.

To prevent unauthorized driving ignition keys/cabin keys will be deposited to store keeper. Store keeper will issue these key only on permission of Mines Manager to Operator or to Maintenance Supervisor.

Code of Traffic Rules will be framed by Mines Manager for movement of HEMM, Dumpers, Trucks will be prominently displayed and complied with.

Spoil bank will be designed and maintained scientifically away from railway track, public roads building or other permanent structures.

F] Precautions while drilling

Position of every shot –hole will be drilled strictly as marked by competent authority of Mines. These will be clearly visible.

No person will be permitted within radius of 20m or 60m from same bench while charging of explosives.

G] Transportation of Explosives

All explosives will be transported in wooden cases only with required quantity only.

No mechanically propelled vehicle will be used while transport of explosive within mines.

Every such vehicle will be fitted with fire extinguishers , with exhaust mufflers , with proper Nomenclature.

No vehicle will be overloaded at any cost and circumstances.

No such vehicle loaded with explosives will be left unattended. Only authorized driver and helper will be allowed in cabin.

Maximum speed limit will be 25 km/hr. Loaded vehicle with explosives shall not be moved at any garage, repair shop etc.

Every such vehicle shall ensure

- Filled fire extinguishers in place
- Well insulated electrical wiring and connections
- Clean chassis, engine, underbody parts – free from grease, oils, dust etc.
- No cigarette or biri will be allowed near the vehicle.
- Blaster under which such vehicle is, shall satisfy himself with all respect about vehicle compatibility, operator and helper.

Precautions during firing

All shots will be in day time only on fixed hours probably.

All charged holes will be blasted on same day only.

During approach and progress of an electric storm following precautions shall be taken

- No explosives, detonators shall be handled.
- Work shall be discontinued until storm has passed.
- Every precaution must be taken up if fired electrically.
- All electrical wires shall be removed from steel railing, haulage tracks as a precaution.

Danger zone shall be strictly demarcated by red flags before charging of holes.

Before firing siren will be blown three times for one minute each with one minute interval as per norms.

No firing will be done until blaster report about no mans land to Mines Manager.

H] Miscellaneous Precautions

Contractors persons will be guided and monitored as a safety point of view.

No trailer will be allowed in the mine.

Management will frame Safe Operating Procedures (SOP) for each operation and copy will be handed over to concerns for implementation.

All precautions and directives given by DGMS will be strictly followed.

CHAPTER 3

DESCRIPTION OF ENVIRONMENT

3.1 This chapter includes baseline environmental quality data in and around Gaurala project site which is the proposed open cast lime stone mining by Category “A” mechanized method over 3.62 ha lease at Gaurala. Information was generated and also collected from secondary sources.

Present terrestrial/land use and status of aquatic/water, air quality , noise levels, biological, socio economic aspects of environment was studied . Mining operations are concerned with status of land, water, air, noise & vibration, biological, socio economic aspects directly or indirectly related.

a) Study area:

Core zone is the lease itself. Buffer zone for this project is five km radius from the lease since lease area is only 3.62 ha. (Reference Para 4.0 of MOEF 2015 circular on “TOR for EIA of mining of minerals sector.) Core and buffer zones for this project are marked on Survey of India Topo sheet no 55 L/16 along with 2 km and 5 km from lease (Figure3).

b) Monitoring period:

Project proponent MSMCL being a State Government undertaking desired that E.C. is to obtained as early as possible so that they can generate revenue and utilize the hitherto unused quality limestone at Gaurala.

Base line monitoring was conducted by the EIA consultant as per Office Memo no J-110134/2006-IA-II(part) by MOEF&CC Impact assessment division dated 29th August 2017. Monitoring period is from March 2018 to May 2018.

C) Components of environment which were examined and monitored included.

- Land-use pattern, topography, geology/soil
- Air – Micrometeorology, concentrations of criteria pollutants within core zone as per wind direction, inventory of sources etc.

- Water- Inventory of surface, ground water sources, ground water potential, hydrogeological features e.g. ground water fluctuation, yield
- Noise: inventory of sources, receptors etc.
- Biological- flora, fauna, national park, wild life sanctuaries etc. and
- Socio economic- Demographic details, quality of life, land losers, R & R issues etc.

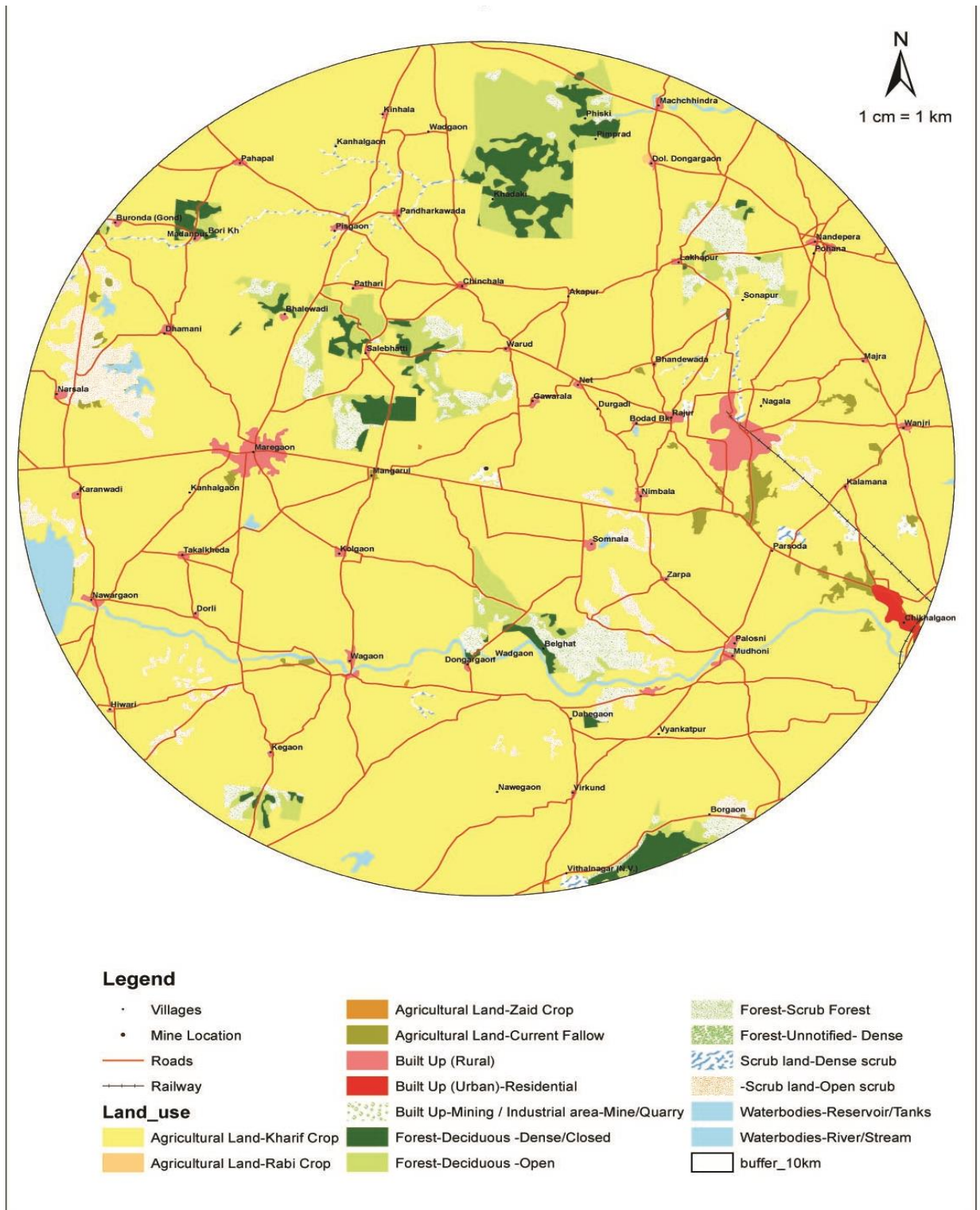
3.2 Terrestrial/land environment:

3.2.1 Land use

Landsat imagery of present land use within in 10 km radius is shown in **Figure 8**.

Detailed classification of land use is given in **Table 6**.

FIGURE 8



LAND USE PATTERN

Table 6 : Land use details within 10 km.

DESCRIPTION	Area,m ²
Agricultural Land-Kharif Crop	31010.88
Agricultural Land-Rabi Crop	0.36
Agricultural Land-Zaid Crop	0.17
Fallow-Current Fallow	12.23
Built Up (Rural)	24.30
Built Up-Residential	36.66
Built Up-Mining / Industrial area-Mine/Quarry	3.26
Forest-Deciduous -Dense/Closed	50.83
Forest-Deciduous -Open	89.52
Forest-Scrub Forest	52.75
Forest-Tree Clad Area- Dense	0.84
Scrub land-Dense scrub	10.32
Scrub land-Open scrub	42.56
Water bodies-Reservoir/Tanks	26.15
Water bodies-River/Stream	39.18
Total	31400.00

This lease viz. khasra no 157(3.62 ha) has been purchased by MSMCL and is in its possession. It is not a part of agriculture or forest area. Limestone occurs over central and north part of lease. There is no habitation, vegetation or agriculture.

Lease details

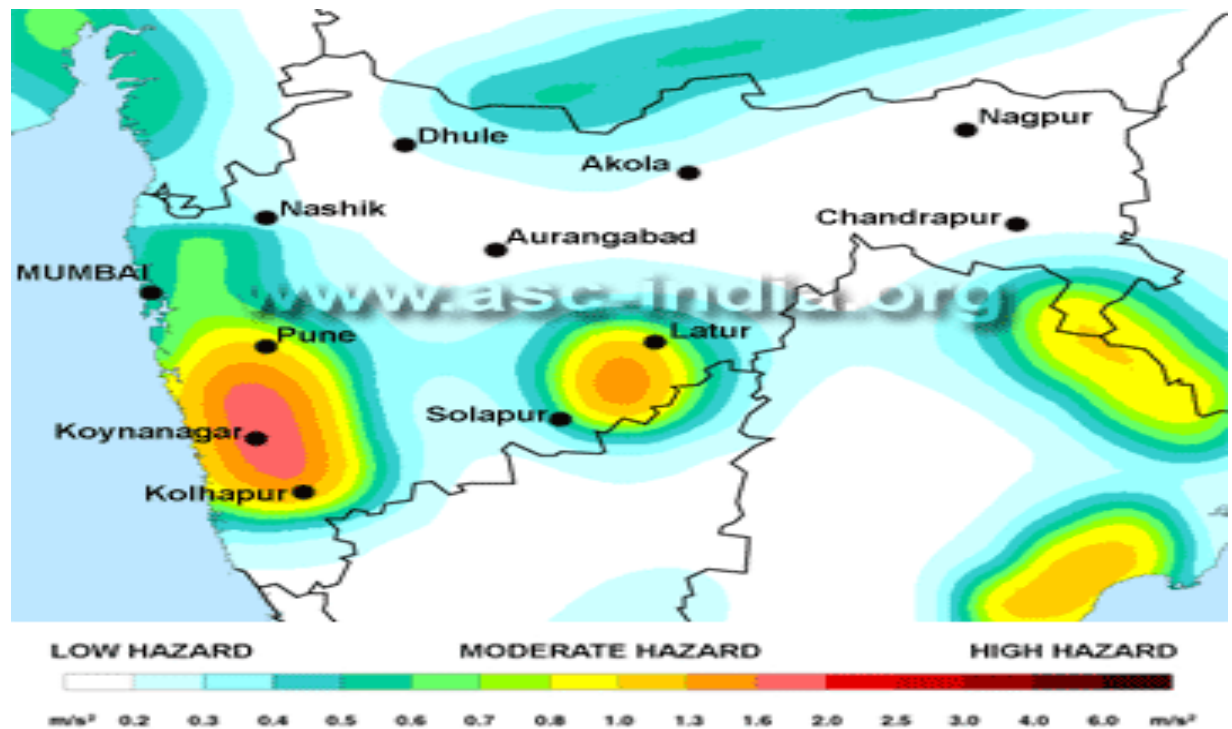
Pit area : 5110.98 m²

Existing dump area : 4407.77 m²

Drainage : There is seasonal nallah at 50 m. from lease
flowing from NE to E.

Slope of area : Gentle slope to E, elevation 249-253 m MSL

Highest and lowest contours are 253 m on West and 249m MSL on East respectively. There is gentle slope is to northwest –east. There is only a thin layer of yellow non fertile soil over lease. Limestone is in bedded form and mixed with magnesium limestone. Area is under low hazard seismic zone. There is no record of earthquake.



Soil quality:

Soils of area beyond lease are part of Wani series of soils. Ground water table is about 20 m. Soils are moderately well drained and have slow permeability. Parent material is basalt /weathered basalt. Common use is for cotton and vegetation - neem, palas, mahua etc. Yield of cotton as per present farming practice by most land owners is one to two quintals per ha.

Soil samples were collected from the lease and from a nearby agriculture field at 0-30, 30-60 & 60-90 cm. There was no soil beyond 30 cm over the lease. Sampling stations are mine lease area and Gaurala. There is no agriculture over the lease. Physical - chemical properties of soil are given in **Table 7**. Soils are calcareous. Clay content in soil from lease is less than that in agricultural field. Calcium and magnesium are the dominant cations at the exchange sites.

Table 7 : Physical - chemical properties of Soil

Sr. No.	Parameters	Unit	S1 – Mine lease area		
			0-30 cm	30-60 cm	60-90 Cm
I	Physical properties				
1.	Particle size distribution				
	i. Gravel	%	10.6	11.2	12.5
	ii. Sand	%	22.8	23.2	23.4
	iii. Silt	%	33.6	34.5	35.4
	iv. Clay	%	43.6	42.3	41.2
	v. Texture		Clayey	Clayey	Clayey
2.	Bulk density	g/cm ³	1.46	1.44	1.42
3.	Permeability	Mm/hr	28.7	29.6	30.4
4.	Available water retention capacity				
	i. 1/3 bar	%	33.6	32.6	31.5
	ii. 15 bar	%	16.8	18.4	19.8
li	Chemical properties				
1.	pH		7.1	7.0	7.0
2.	Elect. Conductivity	Ms/cm	0.04	0.06	0.08
3.	CEC	Meq/100g	39.2	37.9	36.8
4.	Exchangeable (Ca+Mg)	Meq/100g	32.6	31.5	30.3
5.	Exchangeable (K)	Meq/100g	1.38	1.32	1.26
6.	Organic carbon	%	0.42	0.38	0.36
7.	Available nitrogen	Kg/ha	231.0	216.2	198.
8.	Available phosphorus	Kg/ha	14.7	14.2	13.8
9.	Available potassium	Kg/ha	352.4	338.6	328.

Table 7 : contd....

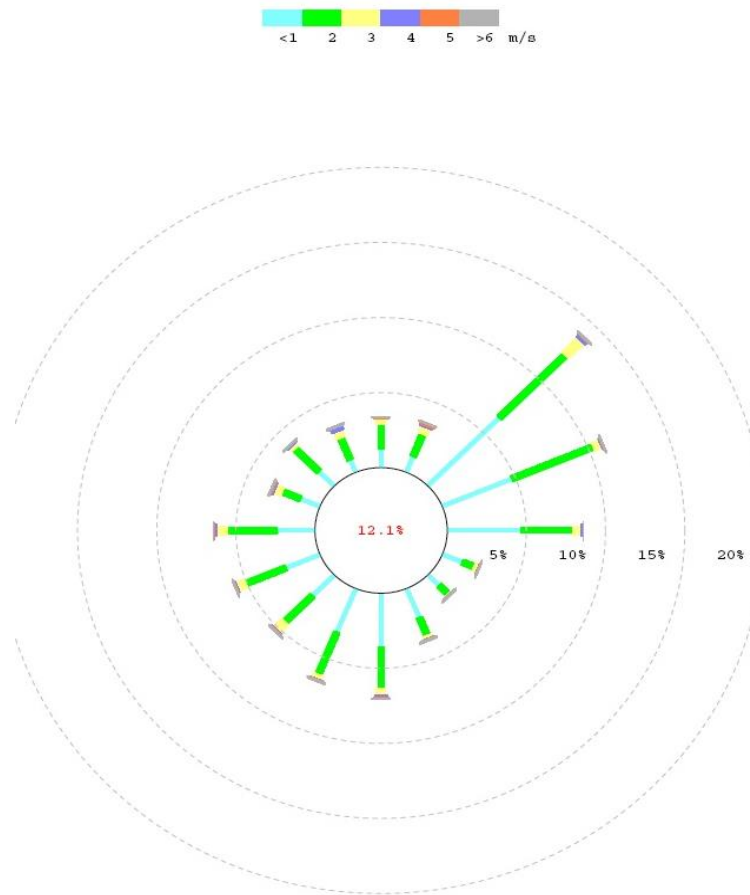
Sr. No.	Parameters	Unit	S2 – agricultural land -Gaurala		
			0-30 cm	30-60 cm	60-90 Cm
I	Physical properties				
1.	Particle size distribution				
	i. Gravel	%	6.8	6.0	5.3
	ii. Sand	%	20.1	19.8	19.8
	iii. Silt	%	27.6	25.6	23.5
	iv. Clay	%	52.3	54.6	56.7
	v. Texture		Clayey	Clayey	Clayey
2.	Bulk density	G/cm ³	1.46	1.41	1.36
3.	Permeability	Mm/hr	28.7	23.2	18.7
4.	Available water retention capacity				
	i. 1/3 bar	%	33.6	36.2	38.6
	ii. 15 bar	%	16.8	17.5	18.2
ii	Chemical properties				
1.	pH		8.0	8.0	8.0
2.	Elect. Conductivity	ms/cm	0.15	0.14	0.14
3.	CEC	m eq /100g	48.2	49.3	50.4
4.	Exchangeable (ca+ mg)	m eq /100g	38.2	38.9	39.6
5.	Exchangeable (k)	m eq /100g	1.46	1.44	1.42
6.	Organic carbon	%	0.54	0.44	0.38
7.	Available nitrogen	Kg/ha	297.0	251.0	209.0
8.	Available phosphorus	Kg/ha	19.4	18.8	18.2
9.	Available potassium	Kg/ha	412.8	414.7	416.7

3.3 Air Environment:

3.3.1 Micrometeorology: Nagpur is the nearest IMD station from Gaurala. Average temperature, rainfall, cloud cover for the past 30 years at Nagpur was procured.

Wind rose for monitoring period is given in **Figure 9**.

FIGURE 9



WIND ROSE PLOT

Avg. Wind Speed: 0.9 m/s
 Max. Wind Speed: 5.7 m/s
 Calm: 12.1%
 Orientation Direction: Blowing from
 generated through Envitrans ISC

Micro meteorology during monitoring period (March –May 2018) was studied. Date wise temperature and humidity values are given in **Table 8** and wind rose is shown in Figure 9. This wind rose was superimposed on toposheet in which the lease is included (Figure 3). Base line air quality monitoring sites were selected accordingly.

Table 8 : Temperature and humidity – monitoring period

DATE	TEMPERATURE °C		HUMIDITY %		RAINFALL mm
	minimum	maximum	minimum	maximum	
01.03.2018	--	--	--	--	--
02.03.2018	16.9	37.0	36	46	--
03.03.2018	--	--	--	--	--
04.03.2018	18.3	37.5	36	50	--
05.03.2018	19.7	36.4	39	52	--
06.03.2018	19.4	36.6	38	53	--
07.03.2018	20.0	35.4	42	55	--
08.03.2018	17.2	35.6	44	49	--
09.03.2018	19.9	34.1	40	60	--
10.03.2018	22.6	32.3	47	55	--
11.03.2018	18.8	36.9	49	66	--
12.03.2018	20.7	35.0	49	66	--
13.03.2018	17.2	37.0	39	61	--
14.03.2018	18.7	38.5	45	58	--
15.03.2018	20.1	38.8	42	58	--
16.03.2018	21.4	36.2	36	44	--
17.03.2018	20.0	27.6	84	94	1
18.03.2018	16.3	35.1	53	85	0.3
19.03.2018	18.2	35.6	49	74	--
20.03.2018	18.6	37.2	41	51	--
21.03.2018	22.6	37.9	48	69	--
22.03.2018	22.9	39.1	41	59	--
23.03.2018	18.7	38.4	12	43	--
24.03.2018	16.8	38.9	11	26	--
25.03.2018	19.0	38.7	20	27	--
26.03.2018	19.0	39.0	16	28	--
27.03.2018	19.0	39.4	12	26	--
28.03.2018	17.2	40.2	16	27	--
29.03.2018	18.3	40.9	20	32	--
30.03.2018	19.4	40.9	22	29	--
31.03.2018	19.1	41.9	23	33	--

Table 8 : contd.

DATE	TEMPERATURE °C		HUMIDITY %		RAINFALL mm
	minimum	maximum	minimum	maximum	
01.04.2018	19.6	41.6	27	30	--
02.04.2018	22.1	41.4	13	68	--
03.04.2018	22.3	39.8	26	46	--
04.04.2018	20.1	40.7	28	44	--

05.04.2018	21.5	40.9	32	47	--
06.04.2018	22.4	40.6	30	48	--
07.04.2018	22.9	40.6	34	55	--
08.04.2018	24.9	40.4	35	39	--
09.04.2018	24.2	34.8	51	58	--
10.04.2018	20.2	38.9	44	62	--
11.04.2018	20.7	38.4	52	64	--
12.04.2018	20.8	37.7	26	73	--
13.04.2018	24.6	38.9	24	37	--
14.04.2018	24.5	38.5	49	61	--
15.04.2018	23.8	39.7	34	52	--
16.04.2018	21.9	37.6	35	57	9.8
17.04.2018	22.2	42.0	27	28	Traces
18.04.2018	23.5	43.2	20	40	Traces
19.04.2018	24.5	43.2	14	27	--
20.04.2018	22.1	42.2	13	16	--
21.04.2018	24.3	44.2	12	20	--
22.04.2018	26.6	42.9	12	22	--
23.04.2018	23.2	42.5	21	25	--
24.04.2018	24.3	42.0	29	37	--
25.04.2018	22.7	41.8	13	20	--
26.04.2018	21.5	41.7	19	52	--
27.04.2018	21.1	43.3	16	18	--
28.04.2018	22.0	44.1	17	33	--
29.04.2018	25.0	44.3	23	36	--
30.04.2018	28.3	45.2	19	41	--

Table 8 : contd.

DATE	TEMPERATURE °C		HUMIDITY %		RAINFALL mm
	minimum	maximum	minimum	maximum	
01.05.2018	27.0	45.6	19	25	--
02.05.2018	--	--	--	--	--
03.05.2018	27.6	43.2	37	59	--
04.05.2018	27.4	37.9	46	47	--
05.05.2018	22.8	42.1	31	58	--
06.05.2018	26.8	44.0	26	42	--
07.05.2018	26.9	43.7	26	38	--
08.05.2018	29.0	44.5	24	33	--
09.05.2018	27.5	44.4	26	28	--
10.05.2018	25.2	44.6	22	33	--
11.05.2018	28.5	45.0	25	47	--
12.05.2018	28.2	44.5	31	42	--
13.05.2018	--	--	--	--	--
14.05.2018	29.1	42.9	17	45	--

15.05.2018	29.2	44.1	16	41	--
16.05.2018	26.7	42.2	21	42	--
17.05.2018	27.4	44.3	22	34	--
18.05.2018	27.4	44.7	21	32	--
19.05.2018	30.0	45.5	19	30	--
20.05.2018	27.7	46.2	--	--	--
21.05.2018	27.7	46.2	18	22	--
22.05.2018	29.3	45.2	29	30	--
23.05.2018	31.0	43.7	33	54	--
24.05.2018	32.7	43.0	31	60	--
25.05.2018	29.0	44.7	25	48	--
26.05.2018	27.5	45.7	26	30	--
27.05.2018	31.5	43.7	39	64	1.0
28.05.2018	23.0	38.8	47	70	35.8
29.05.2018	28.3	44.4	35	51	--
30.05.2018	29.5	46.7	25	52	--
31.05.2018	29.7	46.3	37	45	--

Sampling sites were selected both in upwind and downwind directions. There are 14 villages within 5 km radius and shown in **Table 9**.

Table 9 : villages within 5 km radius

Name	Distance, km lease	Direction
Gaurala	1.5	N
Warud	3	N
Chinchala	4	N
Akapur	4.5	NE
Bhandewada	4	NE
Rajur	4	E
Nimbala	3	E
Somnala	3	SE
Jharpat	4.5	SE
Wegaon	4.8	S
Dongargaon	4.5	S
Kolgaon	4	SW
Mangrul	2.5	W
Salebhat	3.5	NW

3.3.2 Air pollutants:

Source inventory:

There are no industries within core and buffer zones and there are no stationary sources like stacks/chimneys. There is no agriculture in the area. Nearest habitation is Gaurala village and fugitive sources are occasional burning of cow dung cakes. Mobile sources at present also are occasional. Traffic survey was conducted during monitoring and given in **Table 10**.

Table 10 : Traffic survey –vehicles /hour

Date – 25.05.2018

Name of Road	2-wheelers	LMV-MMV- Tractors	Heavy Vehicles
Wani-Yavatmal SH	80	63	26
SH- Gaurala Village	3	1	0

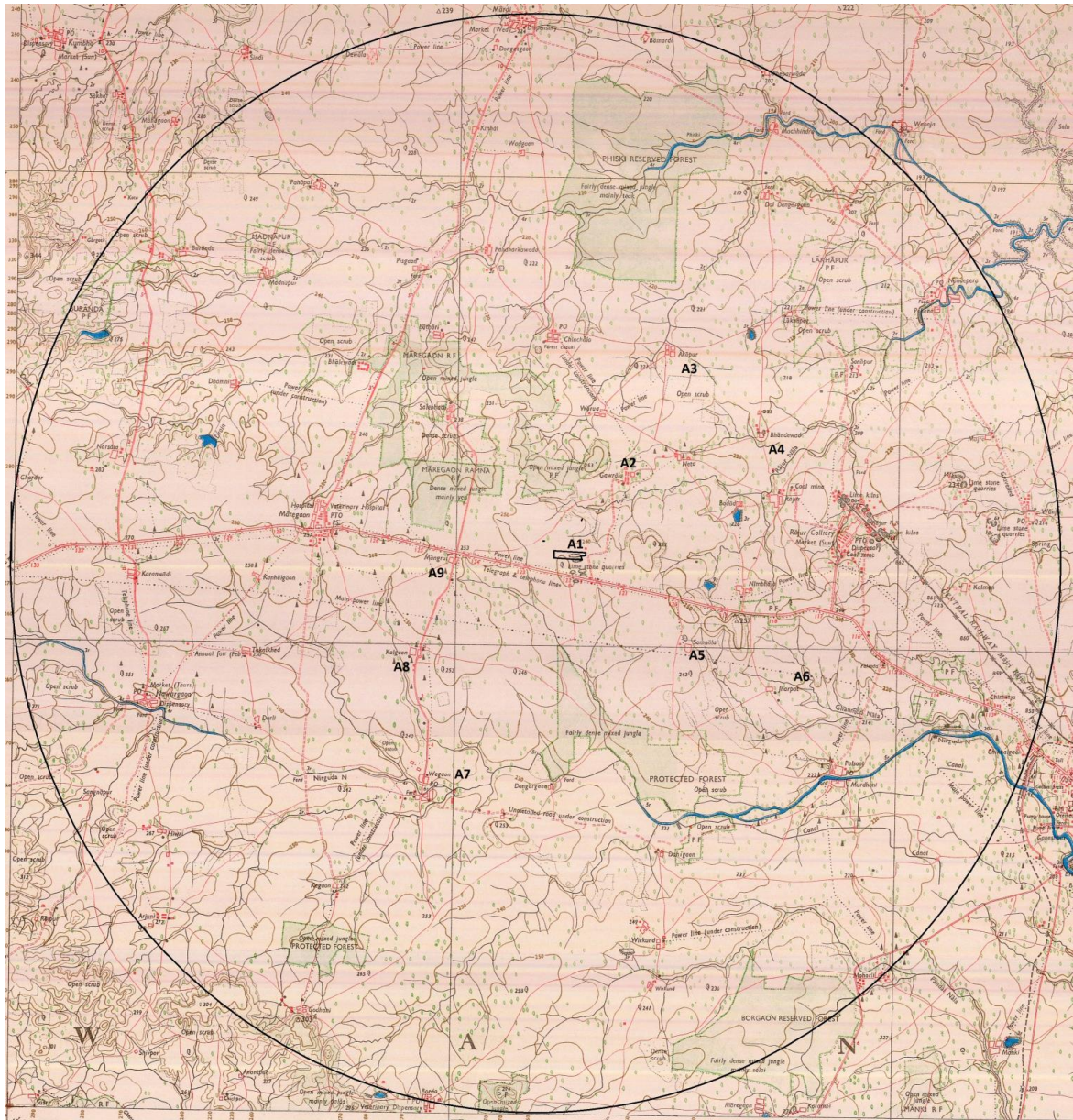
3.3.3 Monitoring stations for ambient air quality (AAQ):

AAQ monitoring sites were decided on basis of predominant wind directions as per the wind rose cited above and wind direction during monitoring period. AAQ stations are described in **Table 11 and shown in Figure 10**.

Table 11: AAQ monitoring stations

Sampling code	Monitoring station	Direction	Up/down wind	Distance wrt Lease Area (Km)
A1	Mine lease area	-	-	-
A2	Gaurala	N	upwind	1.5
A3	Akapur	NE	downwind	4.5
A4	Bhandewada	NE	downwind	4.0
A5	Somnala	SE	downwind	3.0
A6	Jharpat	SE	downwind	4.5
A7	Wegaon	S	downwind	4.8
A8	Kolgaon	SW	downwind	4.0
A9	Mangrul	W	upwind	2.5

FIGURE 10



Sampling code	Monitoring station	Direction	Up/down wind	Distance w.r.t. Lease Area (Km)
A1	Mine lease area	-	-	-
A2	Gaurala	N	upwind	1.5
A3	Akapur	NE	downwind	4.5
A4	Bhandewada	NE	downwind	4.0
A5	Somnala	SE	downwind	3.0
A6	Jharpat	SE	downwind	4.5
A7	Wegaon	S	downwind	4.8
A8	Kolgaon	SW	downwind	4.0
A9	Mangrul	W	upwind	2.5

AMBIENT AIR QUALITY STATIONS

Air quality was monitored as per MOEF & CC norms. There are no sources of sulphur & nitrogen oxides, hydrocarbons or heavy metals etc. Limestone deposits do not contain trace/heavy metals. Therefore air –quality- criteria pollutants for this project are PM₁₀, PM_{2.5}. Sulphur dioxide and nitrous oxides in air were measured. Calibrated high volume samplers were used. One 24 hour sample was collected twice a week for 13 weeks at each station. Samples were collected and sent to a MOEF & CC - recognized laboratory for analysis. Air quality monitoring data is given in **Table 12**.

Table 12 : A1- Mine lease area

Week	Date	PM ₁₀ µg/m ³	PM _{2.5} µg/m ³	NOx µg/m ³	SO ₂ µg/m ³
W1	05.03.2018	36.6	10.8	8.8	6.7
	08.03.2018	35.1	11.2	8.2	8.3
W2	12.03.2018	44.6	15.3	7.6	8.4
	15.03.2018	41.1	13.1	9.8	9.1
W3	19.03.2018	38.7	13.3	8.0	7.9
	22.03.2018	37.2	12.2	8.5	6.7
W4	26.03.2018	35.8	12.2	9.2	6.9
	29.03.2018	35.1	12.3	11.0	7.8
W5	02.04.2018	47.0	14.1	8.3	8.0
	05.04.2018	43.3	13.7	8.0	6.4
W6	09.04.2018	48.6	15.8	9.8	6.0
	12.04.2018	42.9	13.3	8.8	7.9
W7	16.04.2018	37.1	12.6	11.6	7.3
	19.04.2018	36.5	12.2	9.0	7.4
W8	23.04.2018	38.4	13.6	9.4	6.8
	26.04.2018	41.2	14.2	10.1	7.1
W9	30.04.2018	34.0	11.3	10.2	7.3
	03.05.2018	36.2	12.6	8.6	6.8
W10	07.05.2018	35.1	10.8	9.3	9.8
	10.05.2018	38.5	11.3	9.7	7.6
W11	14.05.2018	41.6	13.4	8.6	7.2
	17.05.2018	43.4	13.7	9.1	7.4
W12	21.05.2018	37.8	12.9	9.0	9.1
	24.05.2018	35.4	12.6	7.8	8.6
W13	28.05.2018	31.2	9.8	8.2	7.9
	31.05.2018	36.6	10.4	8.6	8.5
Minimum		31.2	9.8	7.6	6
Maximum		48.6	15.8	11.6	9.8
Average		38.8	12.6	9.0	7.7
98 percentile		47.8	15.6	11.3	9.5

A2 – Gaurala

Week	Date	PM ₁₀ µg/m ³	PM _{2.5} µg/m ³	NO _x µg/m ³	SO ₂ µg/m ³
W1	05.03.2018	48.8	14.7	8.2	7.2
	08.03.2018	44.8	13.5	7.4	7.3
W2	12.03.2018	41.0	13.5	8.6	9.2
	15.03.2018	30.7	10.5	9.8	9.6
W3	19.03.2018	42.9	14.6	11.2	8.4
	22.03.2018	35.6	11.0	9.8	7.7
W4	26.03.2018	47.9	15.9	10.4	8.9
	29.03.2018	50.8	16.2	11.0	9.2
W5	02.04.2018	48.4	16.3	9.6	7.6
	05.04.2018	51.2	16.8	10.6	8.4
W6	09.04.2018	55.9	18.4	12.8	9.4
	12.04.2018	57.6	18.8	11.2	7.9
W7	16.04.2018	40.8	14.3	9.4	7.8
	19.04.2018	38.6	12.5	9.0	7.4
W8	23.04.2018	40.2	13.4	10.4	7.8
	26.04.2018	44.8	14.2	11.6	9.2
W9	30.04.2018	47.4	15.3	9.8	8.5
	03.05.2018	51.1	16.2	12.6	11.3
W10	07.05.2018	52.4	17.2	10.6	9.8
	10.05.2018	46.8	16.5	13.2	12.3
W11	14.05.2018	42.4	13.4	9.2	7.8
	17.05.2018	47.2	14.1	11.6	8.2
W12	21.05.2018	51.5	15.2	10.4	9.6
	24.05.2018	44.2	14.4	9.8	9.2
W13	28.05.2018	50.8	15.6	11.5	11.1
	31.05.2018	47.6	13.8	10.8	8.6
Minimum		30.7	10.5	7.4	7.2
Maximum		57.6	18.8	13.2	12.3
Average		46.2	14.9	10.4	8.8
98 percentile		56.8	18.6	13.0	11.8

A3 – Akapur

Week	Date	PM ₁₀ µg/m ³	PM _{2.5} µg/m ³	NO _x µg/m ³	SO ₂ µg/m ³
W1	05.03.2018	42.3	13.8	7.6	6.4
	08.03.2018	44.8	14.8	8.0	8.4
W2	12.03.2018	45.6	14.4	6.6	6.0
	15.03.2018	33.6	11.7	7.2	7.4
W3	19.03.2018	54.3	17.3	7.5	6.6
	22.03.2018	37.8	13.3	8.6	8.3
W4	26.03.2018	44.3	14.5	9.0	6.8
	29.03.2018	48.7	16.3	7.2	7.4
W5	02.04.2018	38.6	12.5	6.5	7.8
	05.04.2018	40.2	14.2	7.1	6.9
W6	09.04.2018	35.6	11.9	8.6	6.0
	12.04.2018	45.8	15.2	7.9	7.5
W7	16.04.2018	38.9	12.8	8.4	8.2
	19.04.2018	48.6	15.4	9.0	7.5
W8	23.04.2018	41.5	13.4	7.8	6.8
	26.04.2018	45.6	13.1	9.2	7.0
W9	30.04.2018	38.2	11.3	9.6	6.2
	03.05.2018	41.4	11.5	11.2	6.4
W10	07.05.2018	46.4	14.2	8.6	6.8
	10.05.2018	42.8	13.4	10.4	7.3
W11	14.05.2018	36.4	11.4	8.4	6.6
	17.05.2018	38.2	12.6	9.1	6.9
W12	21.05.2018	41.4	12.9	11.2	7.1
	24.05.2018	43.6	13.2	9.8	6.8
W13	28.05.2018	38.4	10.4	7.6	8.2
	31.05.2018	36.2	9.6	8.2	7.6
Minimum		33.6	9.6	6.5	6.0
Maximum		54.3	17.3	11.2	8.4
Average		41.9	13.3	8.5	7.1
98 percentile		51.5	16.8	11.2	8.4

A4- Bhandewada

Week	Date	PM ₁₀ (µg/m ³)	PM _{2.5} (µg/m ³)	Nox (µg/m ³)	SO ₂ (µg/m ³)
W1	06.03.2018	34.2	10.9	8.2	7.5
	09.03.2018	37.1	11.8	7.3	7.8
W2	13.03.2018	38.6	12.5	7.7	8.1
	16.03.2018	33.2	10.9	9.2	6.4
W3	20.03.2018	30.7	10.2	6.2	6.0
	23.03.2018	28.9	9.8	6.9	7.3
W4	27.03.2018	33.1	10.6	8.4	8.0
	30.03.2018	35.0	11.9	7.5	8.3
W5	03.04.2018	31.8	10.6	7.7	7.1
	06.04.2018	28.6	9.2	7.3	7.3
W6	10.04.2018	30.4	9.9	6.5	9.2
	13.04.2018	31.2	9.8	7.8	8.4
W7	17.04.2018	20.6	7.1	6.7	8.6
	20.04.2018	24.8	7.9	6.9	7.3
W8	24.04.2018	32.8	9.2	6.8	7.6
	27.04.2018	29.4	9.0	7.1	7.0
W9	01.05.2018	28.4	11.1	6.3	7.3
	04.05.2018	22.8	10.6	6.5	7.8
W10	08.05.2018	28.4	9.4	6.8	8.0
	11.05.2018	30.6	9.7	6.2	7.6
W11	15.05.2018	28.4	7.8	6.4	6.8
	18.05.2018	31.1	8.1	6.7	7.2
W12	22.05.2018	33.6	9.2	7.2	7.6
	25.05.2018	37.2	8.6	7.0	6.4
W13	29.05.2018	34.2	7.8	6.6	8.5
	01.06.2018	29.6	7.0	6.5	8.2
Minimum		20.6	7.0	6.2	6.0
Maximum		38.6	12.5	9.2	9.2
Average		31.0	9.6	7.1	7.6
98 percentile		37.9	12.2	8.8	8.9

A5-Somnala

Week	Date	PM ₁₀ µg/m ³	PM _{2.5} µg/m ³	Nox µg/m ³	SO ₂ µg/m ³
W1	06.03.2018	33.8	9.4	8.2	9.2
	09.03.2018	37.7	10.3	7.3	8.1
W2	13.03.2018	38.9	12.8	9.4	6.5
	16.03.2018	37.3	12.2	7.2	7.4
W3	20.03.2018	36.8	12.4	7.8	8.4
	23.03.2018	47.8	15.5	6.2	9.4
W4	27.03.2018	39.4	12.8	6.5	7.6
	30.03.2018	36.4	11.6	7.4	6.5
W5	03.04.2018	38.7	12.5	9.4	7.2
	06.04.2018	39.8	13.2	8.1	7.0
W6	10.04.2018	45.4	14.4	8.2	6.9
	13.04.2018	38.8	11.9	8.0	7.8
W7	17.04.2018	42.8	12.9	9.2	7.8
	20.04.2018	40.7	11.8	9.2	6.7
W8	24.04.2018	37.6	11.4	8.9	7.6
	27.04.2018	39.4	11.0	9.3	7.5
W9	01.05.2018	38.6	10.4	9.1	8.4
	04.05.2018	41.1	10.8	7.8	8.2
W10	08.05.2018	42.4	13.4	9.1	7.2
	11.05.2018	37.6	11.8	8.6	7.7
W11	15.05.2018	44.2	12.4	7.8	6.8
	18.05.2018	41.6	11.6	7.2	7.3
W12	22.05.2018	38.8	10.8	8.4	7.6
	25.05.2018	41.0	11.2	8.1	6.9
W13	29.05.2018	42.6	12.4	7.6	8.2
	01.06.2018	37.8	10.6	7.9	8.6
Minimum		33.8	9.4	6.2	6.5
Maximum		47.8	15.5	9.4	9.4
Average		39.9	12.0	8.2	7.6
98 percentile		46.6	15.0	9.4	9.3

A6 – Jharpat

Week	Date	PM ₁₀ (µg/m ³)	PM _{2.5} (µg/m ³)	Nox (µg/m ³)	SO ₂ (µg/m ³)
W1	06.03.2018	35.1	12.1	7.6	7.8
	09.03.2018	35.9	11.7	6.6	7.4
W2	13.03.2018	37.1	12.9	9.4	8.5
	16.03.2018	33.0	13.5	8.6	7.6
W3	20.03.2018	28.4	11.9	8.6	9.4
	23.03.2018	32.4	12.6	6.8	9.5
W4	27.03.2018	27.6	10.7	7.0	7.8
	30.03.2018	25.5	9.8	8.6	6.8
W5	03.04.2018	29.5	9.6	7.2	7.6
	06.04.2018	31.7	10.2	7.0	7.7
W6	10.04.2018	23.6	7.9	7.8	9.2
	13.04.2018	22.1	7.7	9.6	8.8
W7	17.04.2018	30.8	9.8	7.6	9.6
	20.04.2018	35.4	11.5	7.5	8.8
W8	24.04.2018	29.4	8.4	6.7	9.3
	27.04.2018	31.6	9.1	7.2	8.4
W9	01.05.2018	33.2	10.4	8.2	10.2
	04.05.2018	35.0	10.8	7.9	8.8
W10	08.05.2018	37.6	11.6	7.6	9.8
	11.05.2018	32.4	9.8	8.4	9.2
W11	15.05.2018	26.4	9.6	6.8	9.3
	18.05.2018	29.1	9.8	7.2	10.2
W12	22.05.2018	34.5	10.4	7.6	8.4
	25.05.2018	31.8	9.6	6.9	7.9
W13	29.05.2018	29.6	8.8	8.4	6.6
	01.06.2018	33.4	9.4	8.6	6.9
Minimum		22.1	7.7	6.6	6.6
Maximum		37.6	13.5	9.6	10.2
Average		31.2	10.4	7.7	8.5
98 percentile		37.4	13.2	9.5	10.2

A7 – Wegaon

Week	Date	PM ₁₀ (µg/m ³)	PM _{2.5} (µg/m ³)	Nox (µg/m ³)	SO ₂ (µg/m ³)
W1	07.03.2018	54.3	16.5	6.5	6.5
	10.03.2018	48.6	14.3	8.2	6.8
W2	14.03.2018	47.2	14.8	7.5	8.5
	17.03.2018	41.5	15.3	7.7	9.5
W3	21.03.2018	59.3	17.7	7.0	7.6
	24.03.2018	52.1	16.7	8.1	9.5
W4	28.03.2018	58.4	17.5	7.4	8.4
	31.03.2018	53.5	16.9	6.5	6.1
W5	04.04.2018	49.6	15.9	7.7	7.1
	07.04.2018	54.1	14.8	7.3	7.3
W6	11.04.2018	52.7	15.4	6.5	9.2
	14.04.2018	58.9	17.5	7.8	8.4
W7	18.04.2018	58.5	15.8	6.7	8.6
	21.04.2018	53.8	16.5	6.9	7.3
W8	25.04.2018	42.8	14.2	7.1	9.2
	28.04.2018	46.4	14.6	6.6	7.8
W9	02.05.2018	48.4	15.6	6.8	7.2
	05.05.2018	52.3	16.2	7.0	7.6
W10	09.05.2018	54.2	16.8	7.1	6.8
	12.05.2018	48.6	15.8	6.9	7.3
W11	16.05.2018	53.6	16.2	6.8	8.4
	19.05.2018	48.9	15.6	7.0	8.0
W12	23.05.2018	44.2	13.8	7.4	9.2
	26.05.2018	49.8	14.4	6.6	8.9
W13	30.05.2018	44.6	12.3	6.8	8.6
	02.06.2018	47.2	13.4	6.3	7.3
Minimum		41.5	13.8	6.5	6.1
Maximum		59.3	17.7	8.2	9.5
Average		51.3	15.8	7.1	8.0
98 percentile		59.1	17.6	8.2	9.5

A8-Kolgaon

Week	Date	PM ₁₀ µg/m ³	PM _{2.5} µg/m ³	Nox µg/m ³	SO ₂ µg/m ³
W1	07.03.2018	38.7	11.5	7.2	9.2
	10.03.2018	39.8	11.3	7.8	8.4
W2	14.03.2018	45.4	13.7	8.4	7.5
	17.03.2018	38.8	10.9	8.0	9.0
W3	21.03.2018	42.8	11.7	6.4	6.8
	24.03.2018	40.7	10.9	6.8	7.2
W4	28.03.2018	47.6	13.6	8.9	7.0
	31.03.2018	33.6	10.8	9.2	8.1
W5	04.04.2018	40.5	11.6	9.6	7.6
	07.04.2018	38.9	9.3	7.4	9.3
W6	11.04.2018	33.6	9.2	10.3	8.0
	14.04.2018	45.0	12.6	8.6	6.5
W7	18.04.2018	32.4	8.3	11.4	6.7
	21.04.2018	38.3	9.8	8.3	7.4
W8	25.04.2018	44.3	11.2	10.1	7.2
	28.04.2018	39.8	9.6	8.8	6.9
W9	02.05.2018	35.6	9.8	9.1	9.1
	05.05.2018	37.4	10.2	9.4	7.8
W10	09.05.2018	33.8	9.6	8.2	6.5
	12.05.2018	37.1	10.8	7.6	7.2
W11	16.05.2018	41.4	10.2	6.8	7.3
	19.05.2018	39.2	10.0	7.1	7.7
W12	23.05.2018	32.8	9.6	8.6	8.6
	26.05.2018	36.7	10.0	9.4	6.8
W13	30.05.2018	37.6	9.2	7.9	7.4
	02.06.2018	39.3	10.4	8.3	8.2
Minimum		32.4	8.3	6.4	6.5
Maximum		47.6	13.7	11.4	9.3
Average		38.9	10.7	8.5	7.7
98 percentile		46.6	13.7	10.9	9.3

A9 – Mangrul

Week	Date	PM ₁₀ µg/m ³	PM _{2.5} (µg/m ³)	Nox µg/m ³	SO ₂ µg/m ³
W1	07.03.2018	44.3	11.9	7.6	7.2
	10.03.2018	37.8	11.4	7.2	6.4
W2	14.03.2018	44.3	12.4	8.4	6.8
	17.03.2018	48.7	12.8	10.2	7.7
W3	21.03.2018	38.6	10.5	7.2	6.8
	24.03.2018	40.2	11.2	8.8	6.6
W4	28.03.2018	35.6	10.8	7.3	8.4
	31.03.2018	45.8	12.6	7.8	8.7
W5	04.04.2018	38.9	10.9	6.8	7.8
	07.04.2018	32.6	9.6	7.3	8.3
W6	11.04.2018	30.4	9.2	7.7	9.6
	14.04.2018	36.8	10.1	6.6	9.0
W7	18.04.2018	31.5	8.9	6.9	9.2
	21.04.2018	40.0	11.4	7.4	9.1
W8	25.04.2018	37.4	10.2	7.6	8.5
	28.04.2018	39.2	10.4	7.8	8.3
W9	02.05.2018	41.1	11.3	8.3	9.4
	05.05.2018	38.6	10.6	8.7	7.7
W10	09.05.2018	44.2	12.4	7.9	7.2
	12.05.2018	36.6	10.2	7.2	7.9
W11	16.05.2018	34.2	9.8	6.9	6.8
	19.05.2018	39.6	10.6	7.6	7.2
W12	23.05.2018	41.2	10.8	8.9	9.2
	26.05.2018	44.8	11.4	8.2	9.0
W13	30.05.2018	38.6	11.8	7.9	8.2
	02.06.2018	32.9	9.2	8.6	6.8
Minimum		30.4	8.9	6.6	6.4
Maximum		48.7	12.8	10.2	9.6
Average		39.3	10.9	7.8	8.0
98 percentile		47.4	12.7	9.6	9.5

Baseline ambient air quality has indicated the following.

- Atmospheric stability class at Gaurala is “moderately unstable to slightly unstable” during the day.
- Area has rural setting.

- Concentrations of criteria pollutants were found to be well below National air quality criteria viz. PM₁₀, PM_{2.5}, SO₂ and NO_x which are respectively 100,60,80 and 80 µg/m³.
- Predominant emissions during open cast mining project would be generate particulate matter likely during drilling, blasting, loading/unloading and transportation activities .

3.4 Water environment:

a) Water requirement for project, sources and ground water potential.

Limestone mining will need water for drinking for the mine workers, dust control and plantation. Mining operations *per se* will not need water.

There will not be any residential colony. Drinking water requirement for 30 workers would be 1.5 -2 m³/d @50 l p c d. Water requirement for dust control would be 3 m³/d and about 5 -6 m³/d will be required for plantation. Drinking water will be supplied from a nearby well after disinfection. Tankers will be used.

Table 13 : Water budget

Use	Source	Quantity,m ³	Consumption, m ³	Wastewater, m ³	Use, m ³
Dust control	Mine pit /well	3	3	Nil	--
Plantation	Mine pit /well	6	6	Nil	--
Domestic	Mine pit /well	2	0.4	1.6	Plantation
Total	--	11	9.4	1.6	

b) There are no surface sources viz. rivers/ lake in the lease except abandoned pits occupying 5110.98 say 5111 m². Average depth of these pits is 6 m. Thus, average storage capacity of these pit is about 30,000 m³ if filled to the brim .Pits would collect rainwater @ 4599.9 say 4600 m³ /year presuming 901 mm average annual rainfall.

c) Ground water potential :

Ground water resource in the Maregaon region of which lease is a part, as per hydrogeology report –CGWB is given below :

Table 14 : Ground Water Potential

Net G.W. availability	5009.5 ha. m
Draft for irrigation	747.0 ha. m
Domestic	153.71 ha. m
Gross draft	901.43 ha. m
Provision for 2025	307.24 ha. m
Water availability for irrigation	3885.69 ha. m
G.W. development	$(307.24/5009.50) \times 100 = 17.99\%$
Category	safe

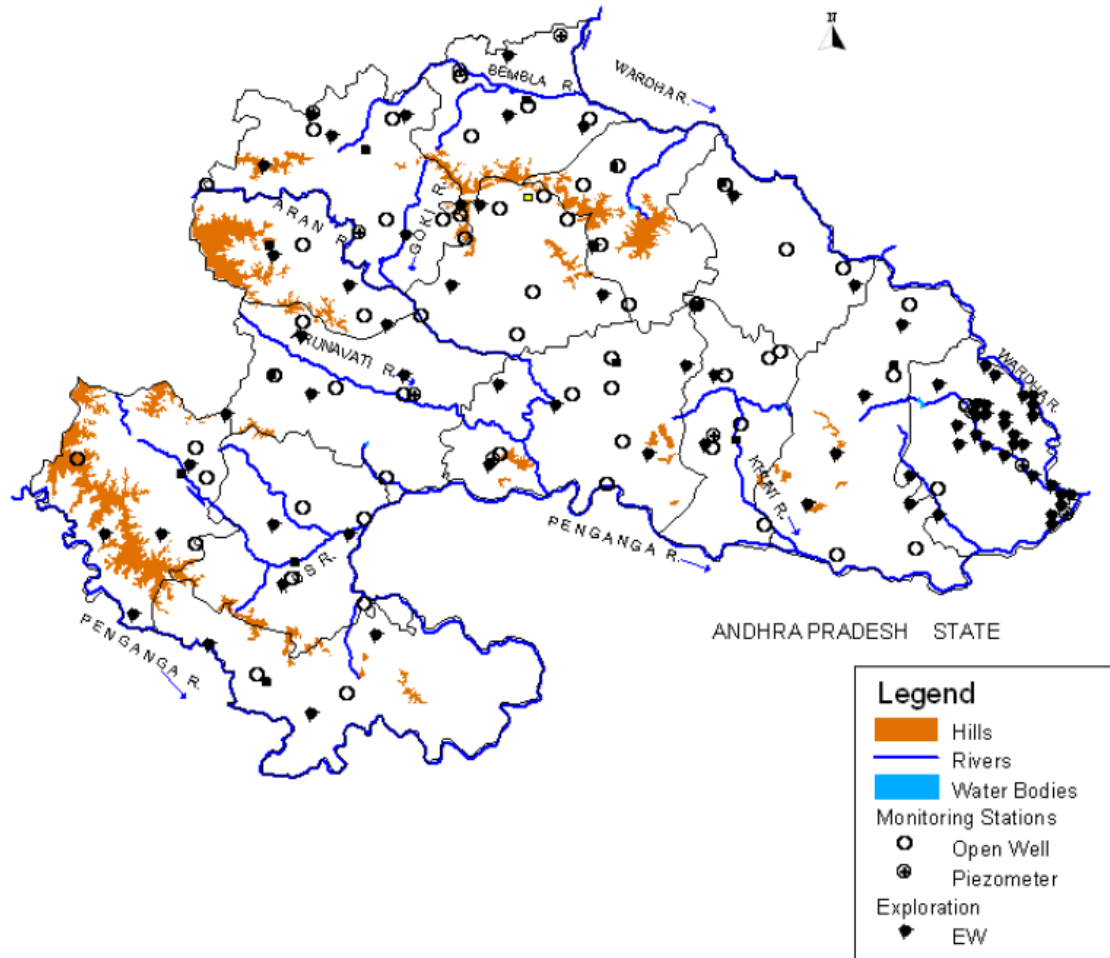
Ground water recharge rate by pit- water was calculated using relation $\text{area} \times \text{annual rainfall} \times \text{coefficient } 0.3$ for limestone. It is likely to be $1381.5 \text{ m}^3/\text{year}$. Water table is at 20 m below ground level near the lease.

Area under pits at the end of ensuing period would increase from 5111 m^2 to $13,985.14 \text{ m}^2$. Ground water table will not be intercepted.

d) Ground Water Scenario :

At the end of conceptual period there will be a single pit of 13985.14 sq. m. with the conceptual depth of 14m BGL. At the end of conceptual period ultimate bottom level will be 241 m.

A map showing physical features of Yavatmal district is shown below.



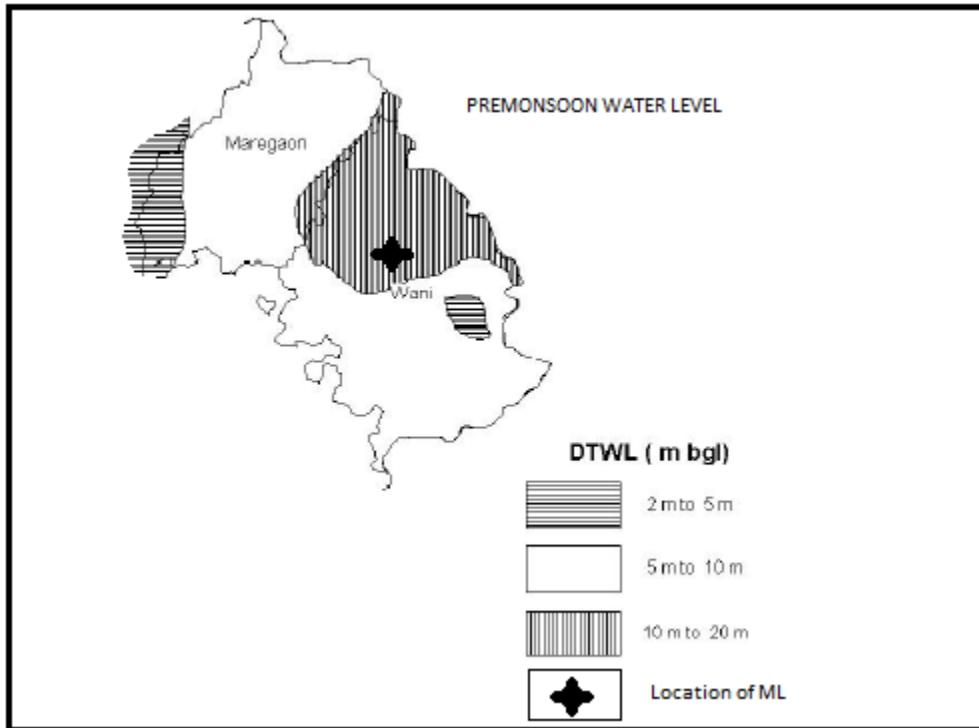
The Climate of the area is characterized by a hot summer and general dryness throughout the year except during the south-west monsoon season, i.e., June to September. The temperature rises rapidly after February till May, which is the hottest month of the year. The mean daily maximum temperature during May is 41.8°C and the mean daily minimum temperature during December is 15.1°C.

The normal annual rainfall varies from about 850 to 1150 mm and it increases from NW to SE direction in the area. The average annual rainfall for the last ten years 901 mm.

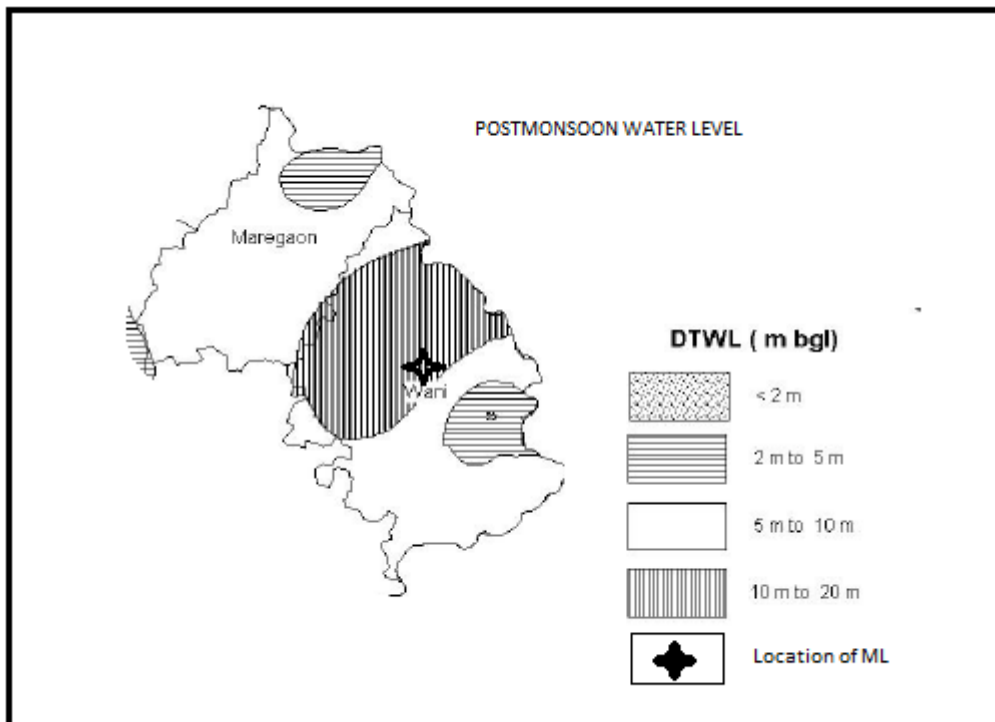
The Gondwana consists of Kamthi and Barakar Sandstone and Shale and occupy north-south extending elongated stretch in parts of Maregaon and Wani talukas. Sandstone is usually friable and possesses primary porosity due to its granular nature. They are most productive water bearing formations in the district. The

ground water occurs under semi confined to confined conditions in the area and water bearing zones have been encountered down to depth of 470 m.

Pre-monsoon Water Level is drawn as for the area



Post monsoon Water Level is drawn as for the area



Ground water level was monitored at four locations during May 2018 and is given below in **Table 15**.

Table 15 : Ground water level

S. No.	Village	Type of Well	Depth of Well in m	Diameter In inches	Acquifer	R.L. during May 2018 in m (Pre Monsoon)
1	Gaurala	Tube well	50	6	Limestone	92.7
2	Somnala	Tube well	60	6	Limestone	91.1
3	Nimbala	Tube well	75	6	Limestone	89.9
4	Net	Tube well	60	6	Limestone	91.6

It is concluded that ground water level at the lease area is varying in between 15m to 20m from the secondary sources. It is also confirmed from the ground water level data collected during the post monsoon season.

Hence it is also concluded that mining operation will not intersect ground water table of the area.

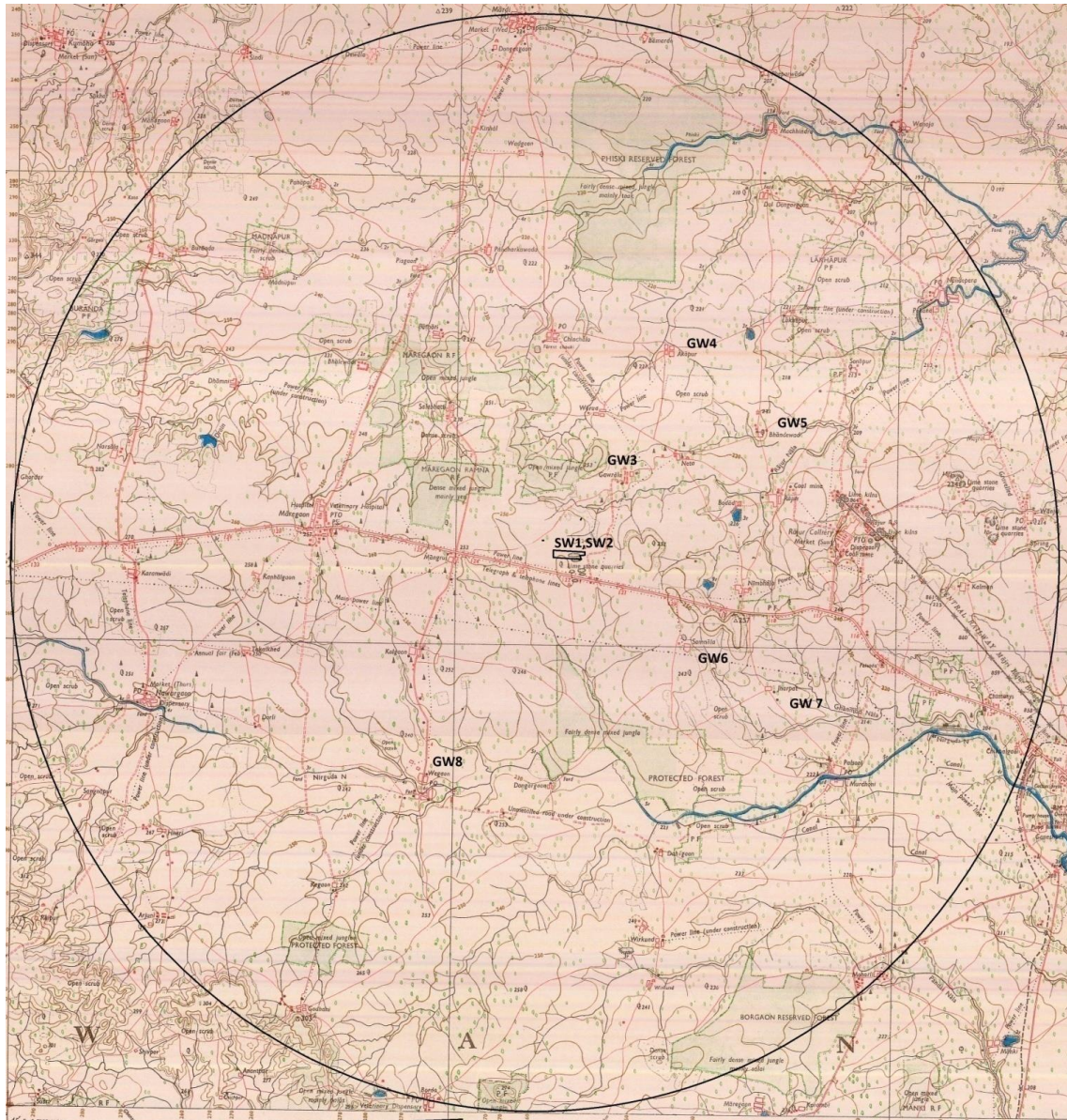
3.4.1 Water quality :

Water samples from abandoned mine pits in the lease were collected. Water sampling stations are shown in **Figure 11** and given in **Table 16**. Also samples from a nearby dug well and hand pumps in nearby villages were collected and analyzed. Analysis of water samples are given in **Table 17**. Variable parameters temperature, pH, D.O. were estimated at site and samples were preserved for heavy -metal analysis.

Table 16 : Water sampling stations

Sampling code	Monitoring station	Direction	Up/down wind
SW-1	Mine lease area mine pit 1	-	-
SW2	Mine lease area mine pit 2	--	--
GW3	Gaurala	N	upwind
GW4	Akapur	NE	downwind
GW5	BhandewadA	NE	downwind
GW6	Somnala	SE	downwind
GW 7	Jharpat	SE	downwind
GW8	Wegaon	S	downwind

Figure- 11



Sampling code	Monitoring station	Direction	Up/down wind
SW-1	Mine lease area mine pit 1	-	-
SW2	Mine lease area mine pit 2	--	--
GW3	Gaurala	N	upwind
GW4	Akapur	NE	downwind
GW5	BhandewadA	NE	downwind
GW6	Somnala	SE	downwind
GW 7	Jharpat	SE	downwind
GW8	Wegaon	S	downwind

Water Quality Monitoring Stations on Toposheet 55L16

Table 17 : Surface and ground water quality

Parameters	Sampling Stations							
	SW-1 Mine lease area mine pit 1	SW2Mi ne lease area mine pit 2	GW3 Gaur ala	GW4 Akap ur	GW5 Bhande wada	GW6 Somn ala	GW 7 Jharp at	GW8 Wegaon
Temperature, °C	26.5	26.5	27.5	27.0	27.0	27.5	28.0	27.5
pH	7.4	7.3	7.0	7.2	7.1	7.1	7.0	7.0
Conductivity, µS	361	498	343	358	664	1395	837	982
D.O.	6.9	6.9	6.5	5.9	6.2	6.8	6.9	6.5
TDS	158	249	171	179	332	1255	753	881
T. Alkalinity,CaC O ₃	306	296	208	178	266	426	182	242
T. hardness CaCO ₃	280	304	288	266	372	600	380	540
Ca ⁺⁺	45	46	72	70	66	98	96	128
Mg ⁺⁺	41	46	26	22	50	86	34	54
Na	36	7	71	85	92	9	48	75
Chlorides	19	17	156	181	231	71	26	28
Sulphates	17	Traces	16	20	69	100	66	105
Iron as Fe	Traces	0.2	<0.2	Trace s	Traces	Traces	Trace s	0.1
Ammonia	Traces	Nil	Nil	Nil	Nil	Nil	Nil	Nil
Phosphate	Traces	Nil	Nil	Nil	Nil	Nil	Nil	Nil
Fluoride	0.6	1.0	0.8	0.7	1.0	2.0	1.2	1.6
Bicarbonate	6.1	5.9	3.7	8.4	3.6	4.8	5.1	5.6
Chloride	0.5	0.5	6.5	2.0	0.7	0.7	1.7	1.0
Sulphate	0.7	Traces	1.4	2.0	1.2	2.1	0.8	0.5
Calcium	2.2	2.3	3.5	4.9	4.8	6.4	5.2	6.0
Magnesium	3.5	3.8	4.1	7.1	2.8	4.5	2.8	1.6
Sodium	1.6	0.3	4.0	0.4	2.1	3.3	0.4	0.5
Total ionic load	14.6	12.8	23.2	24.8	15.2	21.8	16.0	15.2

N.B: All values in mg/L except otherwise stated

a) Observations on water quality:

Ground water from limestone deposit areas is known to contain higher fluoride.

Ground water in such areas is alkaline. There is isomorphic replacement of fluoride

ions in geology by hydroxyl ions. Fluoride was more in the tube well/hand pump water samples.

Fluoride has to be removed from water if this water is to be used for drinking. Alum can be used for removing fluoride.

Surface runoffs during monsoon from lease will enter abandoned pits. Some water will evaporate and some can slowly percolate down.

Abandoned mine pit water quality meets the criteria A-II for surface water source viz. public water supply with approved treatment equivalent to coagulation, sedimentation & disinfection (Govt. of Maharashtra resolution no 2000/326/P.K .22/3 dated 15-07-2000). It would need disinfection if it is to be used for consumption. Suspended solids, if any will settle down during long detention in the pits.

b) Wastewater:

Dewatering of pits during mining will not be required. Sanitary wastewater will be generated. Toilet facility will be provided with septic tank and soak pit.

3.5 Noise environment:

3.4.1 There are no industrial noise sources. There is no habitation either over the lease. Ambient noise levels were measured at the ambient air monitoring stations. Day and night equivalent noise levels were measured using a standard noise meter. Observed values are given in **Table 18**.

Sources of noise would be during drilling and blasting. Three holes will be drilled in a day and there would be two blasts per week.

Table 18 : Noise levels L eq

Monitoring site	Lease	Gaurala	Akapur
Time	dB(A)	dB(A)	dB(A)
0600	38.2	37.8	44.3
0700	39.4	38.2	41.3
0800	37.1	38.4	43.6
0900	37.6	41.0	42.7
1000	39.3	42.3	47.9
1100	41.8	41.5	46.2
1200	42.2	49.7	48.3
1300	42.6	49.2	44.2
1400	41.5	42.5	41.7
1500	44.3	42.3	46.2
1600	42.7	39.4	47.1
1700	41.5	37.1	42.3
1800	39.2	36.6	44.5
1900	36.1	39.8	46.2
2000	38.0	41.2	47.7
2100	41.7	39.5	44.1
2200	42.3	38.3	46.2
2300	39.6	40.7	47.2
2400	38.4	43.1	47.2
0100	38.9	38.0	47.5
0200	38.2	39.3	44.6
0300	37.2	38.7	43.2
0400	39.7	35.6	44.8
0500	38.6	39.1	41.5
Range	36.1-44.3	35.6-49.7	41.3-48.3
Ld	40.7	43.2	45.5
Ln	39.7	39.6	45.0
Ldn	46.3	51.9	51.9

Table 18 : Contd ..

Monitoring site	Bhandewada	Somnala	Jharpat
Time	dB(A)	dB(A)	dB(A)
0600	42.4	43.2	51.2
0700	44.6	45.8	53.7
0800	43.8	42.0	52.8
0900	47.2	42.3	47.6
1000	43.8	45.7	42.4
1100	51.2	44.2	49.8
1200	44.6	45.5	41.5
1300	55.4	42.9	47.6
1400	47.8	46.3	42.4
1500	51.2	44.0	49.3
1600	54.6	44.6	52.4
1700	52.8	42.2	55.6
1800	43.7	40.5	46.4
1900	41.4	42.2	44.8
2000	42.8	42.7	44.2
2100	38.6	40.3	38.2
2200	36.7	37.2	36.4
2300	42.4	37.5	32.3
2400	36.2	37.6	32.0
0100	38.6	38.0	33.2
0200	43.4	37.5	35.6
0300	40.6	38.2	40.2
0400	38.2	39.9	42.8
0500	44.1	40.8	47.0
Range	36.2-55.4	37.5-45.8	32.0-55.6
Ld	49.6	43.9	50.1
Ln	40.7	38.8	40.4
Ldn	50.1	46.4	50.2

Table 18 : Contd ..

Monitoring site	Wegaon	Kolgaon	Mangrul
Time	dB(A)	dB(A)	dB(A)
0600	40.7	45.6	37.6
0700	40.9	41.0	38.2
0800	45.5	46.8	38.8
0900	55.5	48.9	41.0
1000	57.2	55.5	42.1
1100	49.5	58.9	41.5
1200	48.7	60.3	49.8
1300	48.2	63.8	49.3
1400	49.7	51.5	42.1
1500	58.6	58.9	42.7
1600	59.5	50.9	39.6
1700	58.9	58.6	37.8
1800	56.5	41.6	36.2
1900	40.2	41.5	39.5
2000	41.5	43.0	41.4
2100	58.3	40.6	39.7
2200	51.6	43.2	38.9
2300	40.3	40.6	40.3
2400	41.5	40.9	43.6
0100	46.5	39.9	38.5
0200	41.5	40.0	39.8
0300	40.2	40.7	38.2
0400	41.5	40.1	37.5
0500	40.0	40.0	39.0
Range	40.0-59.5	39.9-63.8	36.2-49.8
Ld	54.4	56.4	43.3
Ln	50.2	40.8	39.9
Ldn	57.5	55.0	47.0

Nearest sanctuary Tipeshwar is at 49 km to SW and Tadoba is to NE at 60 km of the lease. Gaurala lease is not a part of any forest. There is no tree cover over the lease. There is no wild life within 10 km.

Seasonal shrubs occur over the lease during monsoon and dry out by month. Only thin soil cover is seen. Further, extraction of limestone will be from a pit.

A detailed survey is carried out for flora and fauna at Gaurala and peripheral area. Inventory of flora and fauna are listed below

Lease Area :

Flora Observed	Tarota, Babool, Neem, Bor
Fauna Observed	Rats, dog, Grosshoppers, insects

Village Gaurala :

Flora Observed	Tarota, Bhoim, Babool, Neem, Bor, Mango, Vad, Pimpal, Mahua, Khair, Jamb, Sitaphal, Karanj
Fauna Observed	Cow, Buffallow, goats, Rats, dog, Cat, Sasa, Rat snakes, Rohi, Grosshoppers, insects, Zural, Sparrow, cuckoo.
Crops as per villagers	Cotton, Toor, Soyabean, Chana & wheat (in traces as second crop where irrigation is available)

List as per Forest department for the area is enclosed at **Annexure 5**.

3.6 Socio economic environment:

Introduction

The study of socio-economic component of environment incorporates various facets, viz. demographic structure, availability of basic amenities such as housing, education, health and medical services, occupation, water supply, sanitation, communication and power supply, prevailing diseases in the region as well as features such as places of tourist attraction and monuments of archaeological importance. The study of these parameters helps in identifying predicting and evaluating the likely impacts due to project activity in the surrounding region.

In the 10 km radius study area map, total 1 district areas falling in the study area. From Maharashtra, Yavatmal district total 13 villages and 1 town are falling. On the basis of available census data, 2011 different aspects of socio economic condition of

total 13 villages in the study area have been analyzed and surveyed villages are presented in **Table 19**.

3.6.1 Methodology used for the Field survey

In order to access and evaluate likely impacts arising out of any development projects on socio economic environment, it is necessary to gauge the apprehensions of the people in the study areas.

3.6.2 Methodology applied for selection of sample & data collection

The methodology which is applied for primary source of data collection i.e. gathering data through field survey for socio-economic environment is depicted below:

A Sampling Method

A judgmental and purposive sampling method was used for choosing respondents of various sections of the society i.e. Sarpanch, adult males and females, teachers, medical practitioners, businessmen, agriculture laborers, unemployed group etc. Judgmental and purposive sampling method includes the right cases from the total population that helps to fulfill the purpose of research needs.

B Data Collection Method

For the process of data collection through primary source farming methods are used:

3.6.3 Field Survey and Observations

Field survey and observations is made at each sampling village and the socio-economic status of that region is studied. Visits are made at hospitals, primary health centers and sub-centers to know the health status of the region. Various Governmental organizations such as Statistical Department, Census Department visited to collect the requisite details of that region.

Table 19 : List of Sampling Villages

Sr. No	Villages
1.	Gawarala
2.	Chinchala
3.	Akapur
4.	Warud
5.	Salebhatti

3.6.4 Data Collection and Quality Assurance

The latest available data have been compiled to generate the existing socio-economic scenario of the study area. Information on socio-economic profile was collected from the Primary Census Abstract CD 2011, including the population details of the region and Village Directory CD 2011, having the details of basic amenities available in the region. In the 10 km radius study area constitute Yavatmal district from Maharashtra.

3.6.5 Salient Observation of the Survey/ Study Area

- ❖ **House pattern:** It is notable that nearly 85% of the houses were semi pakka with good construction and others were pakka at survey area.
- ❖ **Employment:** Main occupation of the people in the study area was labour work and Business. And some of agriculture. The labours were getting daily wage in the range of Rs. 200-250, depending on type of work involved.
- ❖ **Fuel:** Most of the villagers use fire woods and LPG for cooking purpose
- ❖ **Main Crops:** The principal crops grown in agricultural farm were Jowwar, Sugarcane & cotton Average crop productivity of cotton was 12-15 quintal per acre. Water from dug well and bore well and cannel was used for irrigation
- ❖ **Migration:** During survey it was found that local population were migrating for employment purpose. As well as others state peoples were came in that area for the labour work also.
- ❖ **Sanitation:** Toilet facility is one of the most basic facilities required in a house. The findings of the survey show that more than 90% of the households were having toilet facilities in their houses. There was open drainage system were seen at the surveyed villages. The overall condition of cleanliness was satisfactory.
- ❖ **Drinking Water Facilities:** Ground water is the major source of drinking water in the villages wherein hand pumps, tap water and dug wells are installed.

- ❖ **Education Facilities:** Most of the villages had education facilities in the form of Anganwadi and Primary Schools. Higher education facilities were available in the range of 5-10 km. Colleges and other diploma courses were available at district place.
- ❖ **Transportation Facility:** For transportation purpose Auto, Public and Private Bus services were available. Transportation facilities were frequently available in the study area and connecting major cities. Private vehicles like Bicycles & Motor Cycles were mostly used by villagers for transportation purpose
- ❖ **Road Connectivity:** Most of the roads were pucca and connecting to villages. Dambar and cement roads were commonly seen inside the villages
- ❖ **Communication Facilities:** For communication purpose mainly mobile phones, newspaper & post offices were seen in the villages.
- ❖ **Medical Facilities:** There were few health care facilities available in the study area. In some of the villages, Primary Health Sub-Centers were available. Hospitals and other better medical facilities were available in the range of 05-10 km at town/city place
- ❖ **Electricity:** All villages were availing electricity facility for all uses
- ❖ **Market Facility:** Study area was predominantly semi urban type. In villages, small shops were available for daily needs. Weekly market facility was available in some villages. Wholesale markets were available at town place.

3.6.6 Demographic Structure

Details regarding the demographic structure of the region were collected from Primary Census Abstract of Maharashtra State for the year 2011.

Demographic details such as number of persons per household, total area, population density, sex ratio, SC and ST population, and literacy rate and employment pattern are summarized. The salient observations are as follows:

3.6.7 Population Structure

- ❖ As per 2011 Census, total population of the study area was 21925 out of which male population was 11413(52%) and female population was 10512(48%)

- ❖ Total number of households were 5119 with average occupancy of 4.28 persons per household
- ❖ Total child (below 6 years of age) population was 2461(11%)
- ❖ Total SC population was 3205(15%) , ST population is 3772(17%) in the study area
- ❖ Sex ratio (number of females per 1000 males) of total population was 921.

Tehsil and village wise demographic details are given in **Table 20** and **Figure 12**.

3.6.8 Literacy Details

- ❖ According to census 2011, in the study area, overall literate population 16424(75%) and illiterate population was 5501(25%)
- ❖ Out of total literates, male literates were 9143(56%) and female literates were 7281(44%)
- ❖ Out of total illiterates, male illiterates were 2270(41%) and female illiterates were 3231(59%)

Tehsil and village wise literacy details are given in **Table 21** and **Figure 13**.

3.6.9 Employment Pattern

Economic resource base of any region mainly depends upon its economically active group i.e. the working population involved in productive work. Work may be defined as participation in any economically productive activity. Such participation may be physical or mental in nature. Work not only involves actual work but also effective supervision and direction of work. It also includes unpaid work on farm or in family enterprise.

There are different types of workers that may be classified as - those persons who had worked for at least six months or 183 days are treated to be Main Workers, on the other hand if person categorized as worker has participated in any economic or productive activity for less than six months or 183 days during the last one year is treated as Marginal Worker. Non-workers are those who have not worked any time at all in the year preceding the enumeration.

The workers coming under the main and marginal workers category are those involved in activities such as cultivation, agriculture, livestock, forestry, fishing, hunting, plantations, orchards and allied activities, mining and quarrying, manufacturing, processing, servicing and repairs in household industry, construction, trade and commerce, transport, storage and communication and other services.

- ❖ According to 2011 Census, total worker population in the study area was 10783(49%).
- ❖ Main workers were 9131(42%) and marginal workers were 1652(7%). Total non-working population was 11142(51%)

Tehsil and village wise details of employment pattern are given in **Table 22 and Figure 14.**

3.6.10 Main Workers Employment Pattern

Main workers are classified in four categories as cultivators, agricultural workers, household industry workers and other workers. As per 2011 Census, Out of total 9131 main workers in the study area, there were total 2539 cultivators (28%), 3179 agricultural workers (35%), 115 household industry workers (1%) and other workers 3298(36%). Mostly in main workers population other workers were highly found in study area.

Tehsil and village wise details of main workers employment pattern, is given in **Table 23 and Figure 15.**

3.7 Infrastructure Resource Base

The infrastructure resources base of the eleven study areas with reference to education, medical facility, water supply, post and telegraph, transportation, communication facility, power supply and existence of nearest town etc. All infrastructure facility details of the study area is taken from district census handbook 2011of Maharashtra State. Details are presented in **Table 24.**

3.7.1 Cultural and Aesthetic Environment

There are no cultural and aesthetic areas in the study area.

Table 20 : Demographic details

Sr. No.	Town/ Village	Name	TRU	Household	Population			0_06 Child	SC	ST
					Total	Male	Female			
Tehsil- Maregaon, District- Yavatmal, Maharashtra										
1	543784	Gawarala	Rural	198	783	380	403	84	10	260
2	543778	Chinchala	Rural	185	782	399	383	93	22	112
3	543774	Akapur	Rural	160	639	331	308	80	85	235
4	543782	Warud	Rural	164	625	326	299	75	10	162
5	543799	Wegaon	Rural	677	2771	1412	1359	275	143	433
6	543764	Dongargaon	Rural	50	208	111	97	26	0	16
7	543797	Kolgaon	Rural	416	1614	832	782	172	144	174
8	543781	Salebhatti	Rural	194	727	365	362	89	12	498
Sub-total				2044	8149	4156	3993	894	426	1890
Tehsil- Wani, District- Yavatmal, Maharashtra										
9	543944	Bhandewada	Rural	240	1096	597	499	84	152	147
10	544100	Rajur (CT)	Urban	2318	10692	5639	5053	1257	2617	1294
11	543954	Nimbala	Rural	186	764	402	362	83	5	173
12	543955	Somnala	Rural	182	729	362	367	80	5	166
13	543961	Zarpat	Rural	148	492	256	236	63	0	101
Sub-total				3074	13773	7256	6517	1567	2779	1881
Tehsil- Arni, District- Yavatmal, Maharashtra										
14	543289	Mangrul	Rural	1	3	1	2	0	0	1
Grand-total				5119	21925	11413	10512	2461	3205	3772

Source: Primary census abstract 2011, Yawatmal district, State Maharashtra.

Table 21 : Literacy details

Sr. No.	Town/Village Name	TRU	Literate			Illiterate			
			Total	Male	Female	Total	Male	Female	
Tehsil- Maregaon, District- Yavatmal, Maharashtra									
1	543784	Gawarala	Rural	575	296	279	208	84	124
2	543778	Chinchala	Rural	594	328	266	188	71	117
3	543774	Akapur	Rural	474	270	204	165	61	104
4	543782	Warud	Rural	459	258	201	166	68	98
5	543799	Wegaon	Rural	2059	1141	918	712	271	441
6	543764	Dongargaon	Rural	165	92	73	43	19	24
7	543797	Kolgaon	Rural	1308	714	594	306	118	188
8	543781	Salebhatti	Rural	500	281	219	227	84	143
Sub-total				6134	3380	2754	2015	776	1239
Tehsil- Wani, District- Yavatmal, Maharashtra									
9	543944	Bhandewada	Rural	838	494	344	258	103	155
10	544100	Rajur (CT)	Urban	7906	4418	3488	2786	1221	1565
11	543954	Nimbala	Rural	637	353	284	127	49	78
12	543955	Somnala	Rural	543	292	251	186	70	116
13	543961	Zarpal	Rural	365	205	160	127	51	76
Sub-total				10289	5762	4527	3484	1494	1990
Tehsil- Arni, District- Yavatmal, Maharashtra									
14	543289	Mangrul	Rural	1	1	0	2	0	2
Grand-total				16424	9143	7281	5501	2270	3231

Source: Primary census abstract 2011, Yawatmal district, State Maharashtra

Table 22 : Employment pattern details

Sr. No.	Town/Village	Name	TRU	Total Workers	Employment Pattern		
					Main	Marginal	Non
Tehsil- Maregaon, District- Yavatmal, Maharashtra							
1	543784	Gawarala	Rural	481	442	39	302
2	543778	Chinchala	Rural	477	175	302	305
3	543774	Akapur	Rural	403	347	56	236
4	543782	Warud	Rural	394	377	17	231
5	543799	Wegaon	Rural	1646	1319	327	1125
6	543764	Dongargaon	Rural	133	121	12	75
7	543797	Kolgaon	Rural	1040	1012	28	574
8	543781	Salebhatti	Rural	454	454	0	273
Sub-total				5028	4247	781	3121
Tehsil- Wani, District- Yavatmal, Maharashtra							
9	543944	Bhandewada	Rural	454	427	27	642
10	544100	Rajur (CT)	Urban	4141	3348	793	6551
11	543954	Nimbala	Rural	552	517	35	212
12	543955	Somnala	Rural	316	308	8	413
13	543961	Zarpat	Rural	289	281	8	203
Sub-total				5752	4881	871	8021
Tehsil- Arni, District- Yavatmal, Maharashtra							
14	543289	Mangrul	Rural	3	3	0	0
Grand-total				10783	9131	1652	11142

Source: Primary census abstract 2011, Yawatmal, Maharashtra State

Table 23 : Main worker employment pattern

Sr. No.	Town/Village	Name	TRU	Main Workers Employment Pattern			
				Cultivator	Agriculture	Household	Other
Tehsil- Maregaon, District- Yavatmal, Maharashtra							
1	543784	Gawarala	Rural	144	251	1	46
2	543778	Chinchala	Rural	113	47	2	13
3	543774	Akapur	Rural	117	225	3	2
4	543782	Warud	Rural	207	152	1	17
5	543799	Wegaon	Rural	639	601	14	65
6	543764	Dongargaon	Rural	71	43	2	5
7	543797	Kolgaon	Rural	484	450	18	60
8	543781	Salebhatti	Rural	167	282	0	5
Sub-total				1942	2051	41	213
Tehsil- Wani, District- Yavatmal, Maharashtra							
9	543944	Bhandewada	Rural	120	119	3	185
10	544100	Rajur (CT)	Urban	137	364	63	2784
11	543954	Nimbala	Rural	111	373	7	26
12	543955	Somnala	Rural	107	182	1	18
13	543961	Zarpat	Rural	122	87	0	72
Sub-total				597	1125	74	3085
Tehsil- Arni, District- Yavatmal, Maharashtra							
14	543289	Mangrul	Rural	0	3	0	0
Grand-total				2539	3179	115	3298

Source: Primary census abstract 2011, Yawatmal, Maharashtra State

Table 24 : Infrastructure facilities details

Govt. Pre - Primary School (Nursery/LKG/UKG)	Private Pre - Primary School (Nursery/LKG/UKG)	Govt Primary School	Govt Middle School	Govt Secondary School	Private Secondary School
25	0	15	6	1	1

Community Health Centre	Primary Health Centre	Primary Health Sub Centre	Maternity And Child Welfare Centre	TB Clinic	Dispensary
0	1	3	1	1	1

Tap Water-Treated	Tap Water Untreated	Covered Well	Uncovered Well	Hand Pump	Tube Wells/Borehole	River/Canal
5	2	2	9	10	9	1

Open Drainage	No Drainage	Open Kuccha Drainage
5	8	5

Post Office	Sub Post Office	Post And Telegraph Office	Telephone (landlines)	Public Call Office /Mobile (PCO)
1	1	1	9	6

Public Bus Service	Auto/Modified Autos	Taxi	Black Topped (pucca) Road	Gravel (kuchha) Roads	Water Bounded Macadam	All Weather Road	Foothpath
5	11	1	12	8	10	13	13

Commercial Bank	Cooperative Bank	Agricultural Credit Societies	Self - Help Group (SHG)
0	0	1	6

Power Supply For Domestic Use	Power Supply For Agriculture Use	Power Supply For Commercial Use	Power Supply For All Users
13	12	12	12

Table 25 : Land use pattern (in Hectares)

Sr. No.	Sub District Name	Village Code	Village Name	Total Geographical Area (in Hectares)	Forest Area (in Hectares)	Area under Non-Agricultural Uses (in Hectares)	Barren & Uncultivable Land Area (in Hectares)	Permanent Pastures and Other Grazing Land Area (in Hectares)	Land Under Miscellaneous Tree Crops etc. Area (in Hectares)	Culturable Waste Land Area (in Hectares)	Fallows other than Current Fallows Area (in Hectares)	Current Fallows Area (in Hectares)	Net Area Sown (in Hectares)
1	Maregaon	543784	Gawarala	839.59	0	29.6	15.95	27.6	0	38.7	7.74	0	720
2	Maregaon	543778	Chinchala	465.69	0	3.7	23.85	0	0	6.3	0	5.8	426.04
3	Maregaon	543774	Akapur	374.41	0	4.77	3.61	0	23.15	2.34	0	0	340.54
4	Maregaon	543782	Warud	646.13	206.79	6.75	8.17	0	0	21.2	3.22	0	400
5	Maregaon	543781	Salebhatti	558.22	252.58	7.88	5.36	0	0	15.25	7.15	0	270
6	Maregaon	543799	Wegaon	1642.95	0	9.13	12	5.81	10.15	28.81	20	18	1539.05
7	Maregaon	543797	Kolgaon	822.89	0	5.71	10.56	0	0	0	0	9.56	797.06
8	Maregaon	543764	Dongargaon	213.41	0	0.56	0	0.74	0	0	0	14.11	198
9	Wani	543944	Bhandewada	227.84	0	17.56	35.4	1.21	0	6.85	5.22	8.4	153.2
10	Wani	543954	Nimbala	517.83	63.55	20.78	0	15.47	0	12.33	0	69.7	336
11	Wani	543955	Somnala	505.96	0	2.92	30.04	0	0	43	0	0	430
12	Wani	543961	Zarpat	272.09	6.6	0	0	0	0	0	0	0	265.49
13	Maregaon	543289	Mangrul	1268.26	1221.95	0	0.85	0	0	1.46	0	0	44
				8355.27	1751.47	109.36	145.79	50.83	33.3	176.24	43.33	125.57	5919.38

Source: District census handbook 2011, Yavatmal, Maharashtra State

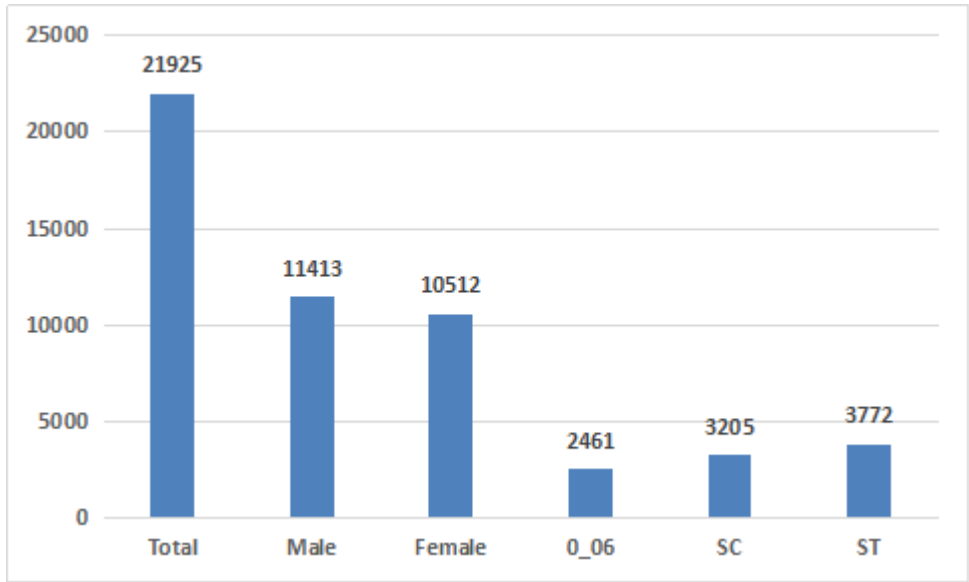


Figure 12 Population details

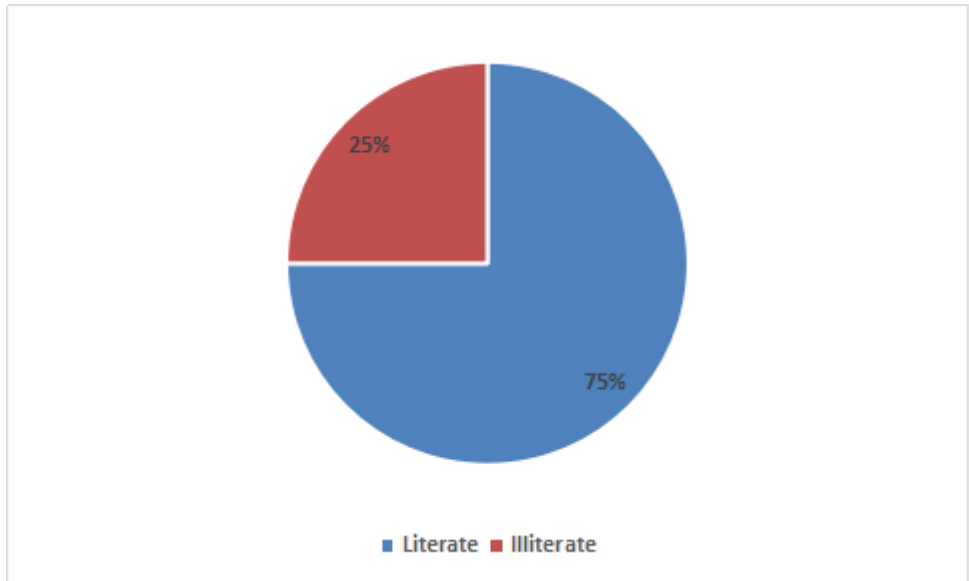


Figure 13 Literacy details

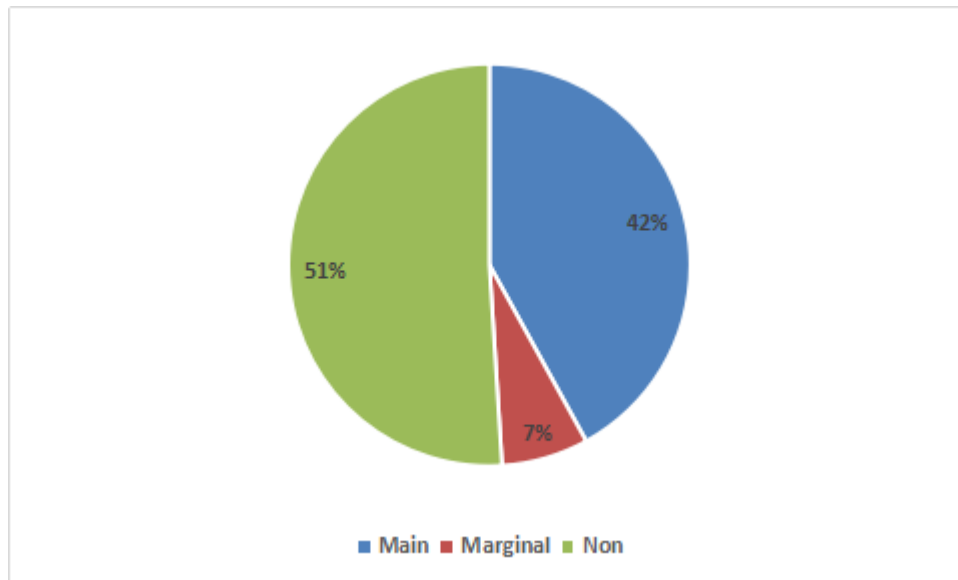


Figure 14 Employment pattern

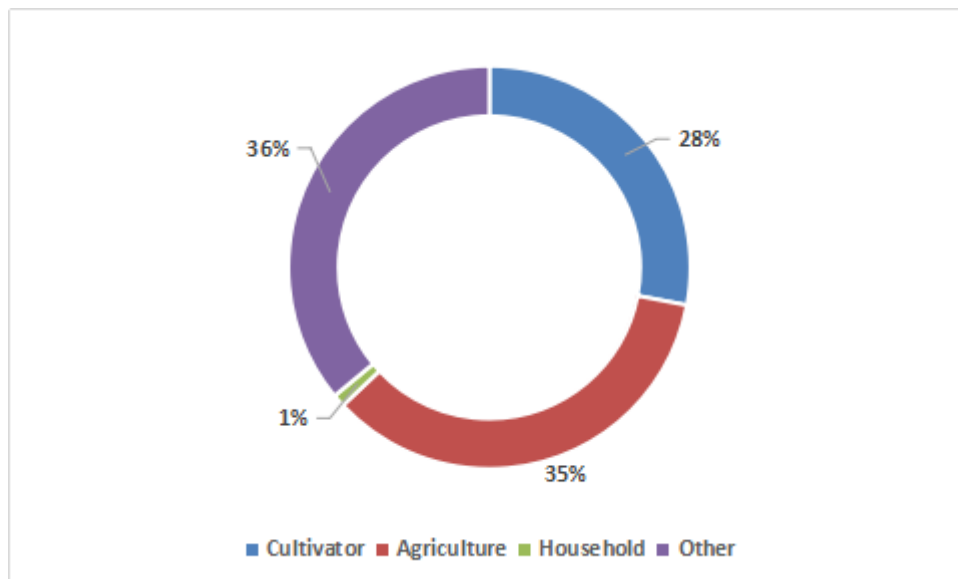


Figure 15 Main worker employment pattern

3.8 Waste generation:

3.8.1 Solid waste :

Mining plan has been prepared for period 2018-2021. Mineral rejects are estimated to be 11,999 m³(27597 T). Beneficiation is not planned. Rejects will be with CaO less than 34 per cent and subgrade material will contain CaO between 34 and 42 percent.

Rejects will be dumped from east of the dump site and its height will be 6 mt. Dump site is within lease.

3.8.2 Leachates :Limestone rejects are not hazardous and do not contain any toxic elements.

Leachates will be innocuous because all soluble material has been washed out.

3.8.3 Soil: Soil will not be generated.

3.9 Blasting Parameters :Specific inputs in the project:

Inputs will be with regard to blasting and blasting parameters will be decided as per norms by CMRS/DGMS so as to minimize noise and vibration. Gaurala village is at 1.5 km

There would be two blasts per week. Blasting will be in the pits below ground level.

PPV was calculated by U.S. Bureau of Mines formula for peak particle velocity, $V = k\{(D/Q)^{1/3}\}^{-\beta}$, where Q is charge/delay(kg) , D is distance at which vibration is measured, V PPV in m/sec, k is coefficient depending on rock mass, β is slope of the best line of fit of V vs. $(D/Q)^{1/3}$.

There would not be any adverse impact due to blasting because

it is estimated that PPV will be 33.11m/sec at 20m for charge of 13.75 kg proposed in the mining plan. Therefore, any structure like blaster's shed within lease will be unaffected. Also village Gaurala is at 1.5 km will be unaffected.

CHAPTER 4

Anticipated impacts and mitigation methods

4.1 Land environment:

4.1.1 Anticipated impact

i) On topography:

Lease area is 3.62 ha and is a part of plain topography. Land is not a grazing or forest or agriculture land. There are pits and dumps covering 5110.98 m² and 4407.77 m² respectively. There is no mining or agriculture over the land. There are no drains. Present appearance is shown below



It is seen that there is no soil cover or agriculture. Such a pit will be deepened during the operational phase. Hence there would not be any adverse impact on a) topography/drainage or land use, b) agriculture etc.

This being an open cast mining proposal subsidence in the nearby area is not expected. Appearance will continue to be as it is.

4.1.2 Mitigation:

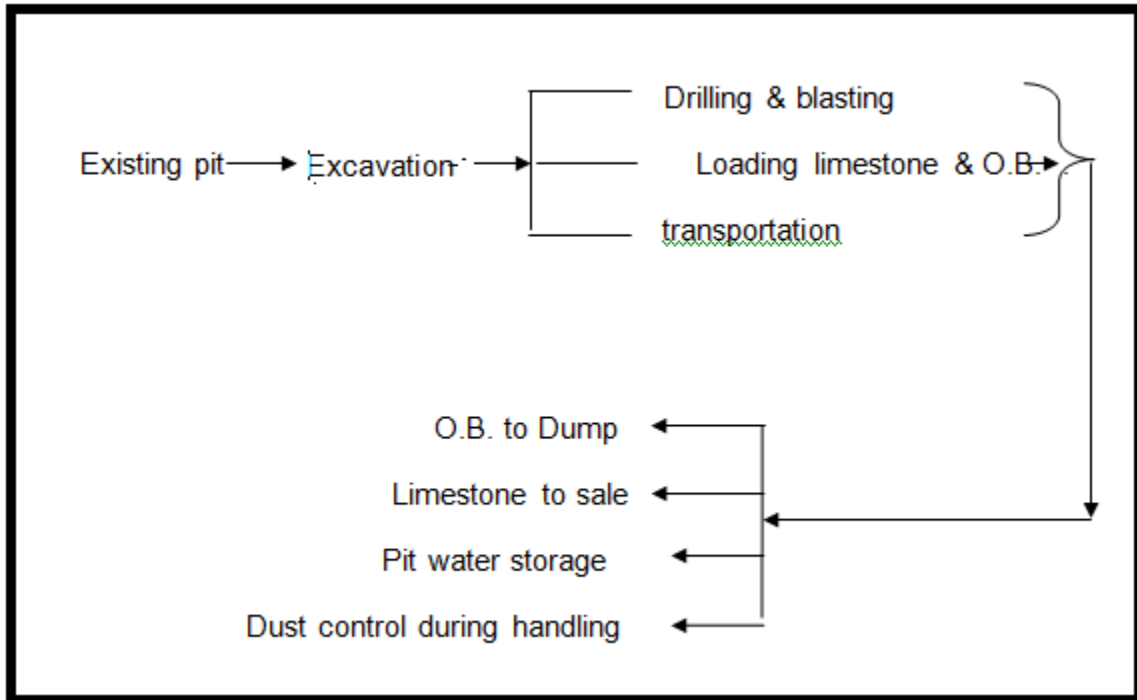
Geological records on limestone deposits state that considerable limestone quantity would be present in the pit after extracting limestone as per approved mining plan which states that all recorded limestone deposits as 'proved mineable reserves' would not have been mined till the conceptual period of mine.

Hence backfilling or reclamation of the mined out area is not proposed.

Thus, mined out pit will be a "rainwater" storage structure till mining starts again. It is likely that recharge ground water aquifer takes place. Also reservoir water can be used for miscellaneous purposes like plantation, fish culture etc.

4.2 Air environment:

Flow chart for limestone production process at proposed at Gaurala lease is shown below



4.2.1 Anticipated impact.

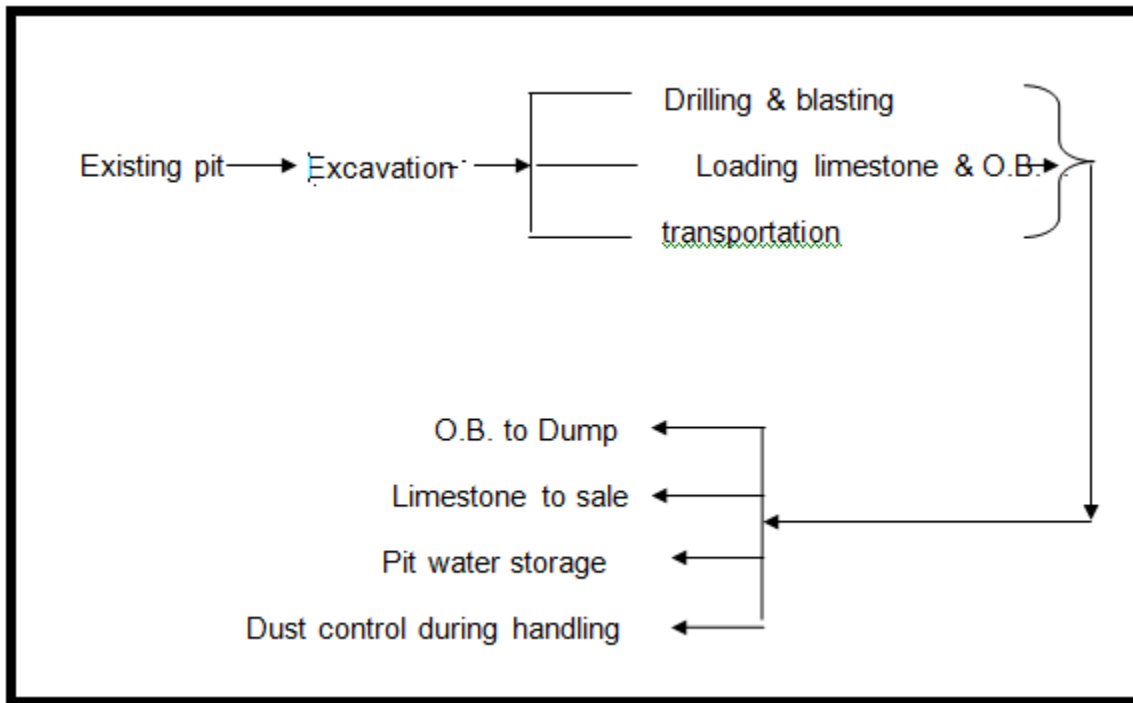
4.2.1.1 Emission inventory:

At present there is no activity over the lease. There are no sources of gaseous pollutants. Ore processing of limestone is not proposed. There will not be any crusher. Sulphur dioxide, nitrous oxides will not be contributed during these operations.

There is no fauna/flora over the lease.

4.2.1.2 Prediction of fugitive emissions in the project:

Flow chart for mining operations shows fugitive sources of particulate matter (PM).



Emission factor approach was adapted to predict PM emissions during drilling, blasting, loading, transportation and unloading etc. Emission factor is statistical average of the rate at which a pollutant (PM) is released during mining activity .

Following factors suggested by USEPA for open cast mining were used:

Operation	Emission factor
Drilling	0.6 kg/hole
Blasting	formula $758\{ A^{0.8} / W^{1.9} \cdot D^{1.8} \}$ kg/blast; A= area blasted, sq.m; D= depth of blast, m & W=% moisture
Loading	0.01kg/T
Movement on road	macadamized
Emission factors for tipper trucks	
Pollutant	Factor , g/km
PM	0.75
SO ₂	1.5
CO	12.75
HC	2.1
NOx	21.25

Predicted emissions of PM on the day of blasting

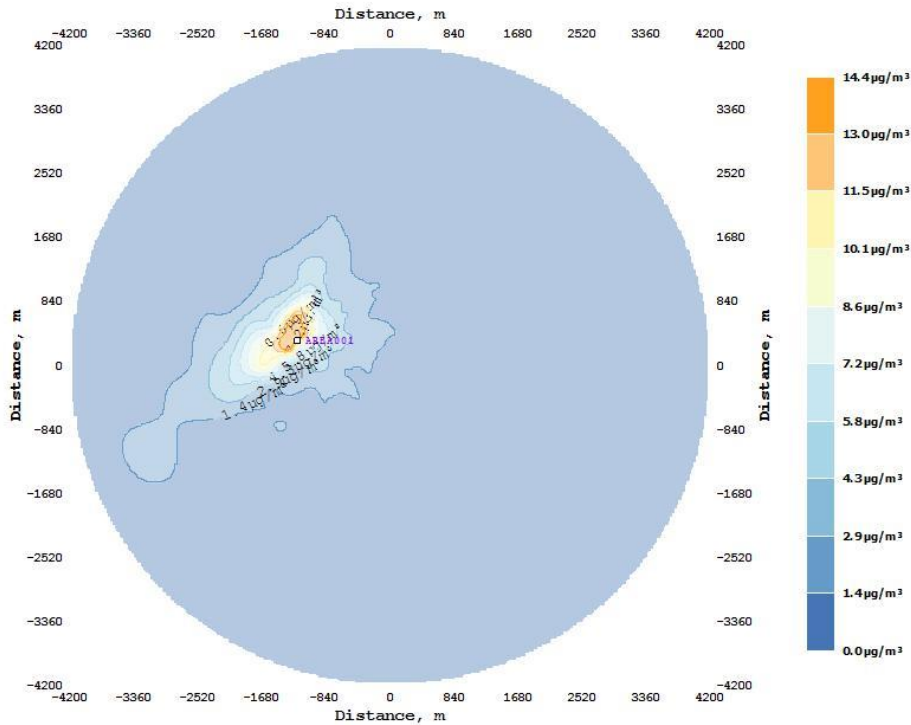
Activity	g/sec	kg/d= emission factor x level of activity e.g. handling 333 T limestone /day
Blasting	0.045g/sec ; area blasted A=18m ² , moisture W=10%; depth D=6.6 m	3.9
Drilling,3 holes /day	0.0208 g/sec	3 holes/day x 0.6
Loading	0.039g/sec	333.3 T/day x 0.01
Vehicles	traces	2.25 g/day from exhausts

These sources are located over lease measuring 3.62ha. Cumulative emission “rate for the area source” would be (0.045+0.0208+0.039) 0.1048g/sec.

Dispersion rate for ‘mine lease area’ source would be 2.90×10^{-6} g/sec/m². Particulate matter would disperse from ‘area source’ in the downwind direction.

Iso-pleaths as per ISCST-3 model are given in **Figure 16** (Without Control Measures)

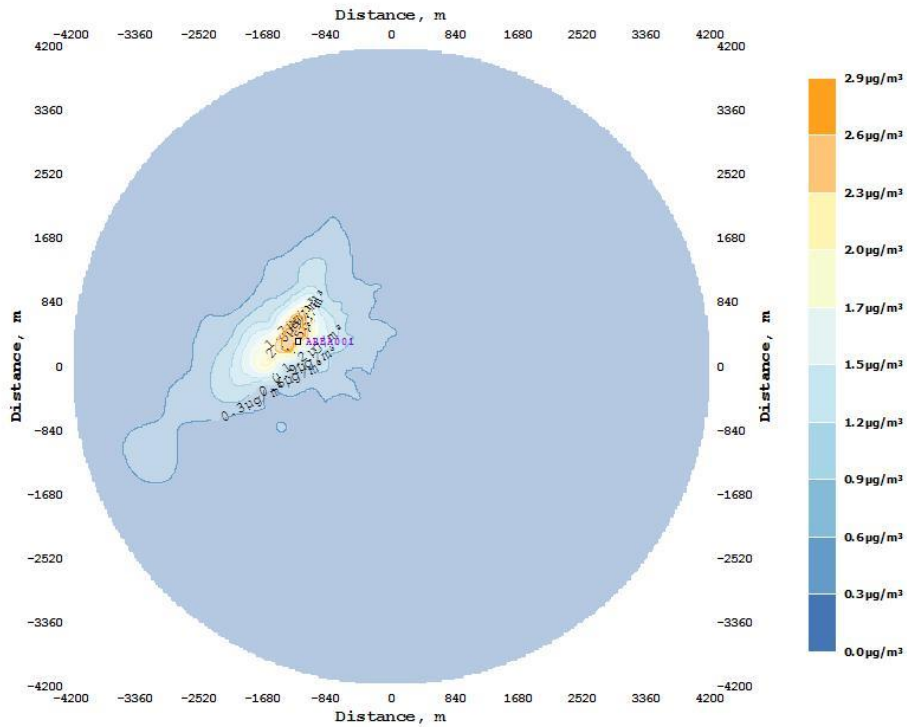
MAHARASHTRA STATE MINING CORPORATION
GAURALA LIMESTONE MINE 3.62 HA



Isopleth of Maximum Predicted Average Ground-level TSP Concentrations (µg/m³)
FIFTH HIGHEST VALUES
Generated by ENVITRANS Envitrans ISC v.2.9.222

With Control Measures

MAHARASHTRA STATE MINING CORPORATION
GAURALA Limestone MINE 3.62 HA



Isopleth of Maximum Predicted Average Ground-level TSP Concentrations ($\mu\text{g}/\text{m}^3$)
FIFTH HIGHEST VALUES
Generated by ENVITRANS Envitrans ISC v.2.9.222

Computer input data is given below .

```

ISCST3 Input Produced by:
** Envitrans ISC Version 2.9.222
** ENVITRANS INFOSOLUTIONS PVT LTD
** Date and Time: 05/29/2018 6:52:32 PM
** File: C:\Users\pa\Documents\aermoddata\ngys341.lst
**
*****
**
**
*****
** ISCST3 Control Pathway
*****
**
**
CO STARTING
TITLEONE MAHARASHTRA STATE MINING CORPORATION
TITLETWO GAURALA LIMESTONE MINE 3.62 HA
MODELOPT DFAULT CONC RURAL
AVERTIME 24
POLLUTID TSP
RUNORNOT RUN
    
```



```

ERRORFIL C:\Users\pa\DOCUME~1\AERMOD~1\ngys341.err
CO FINISHED
**
**
*****
** ISCST3 Source Pathway
*****
**
**
SO STARTING
LOCATION  AREA1  AREA  -1211  317  0
SRCPARAM  AREA1  0.0000029  5  200  181  -45  0
    EMISFACT  AREA1  HROFDY  1  1  1  1  1  1  1
    EMISFACT  AREA1  HROFDY  1  1  1  1  1  1  1
    EMISFACT  AREA1  HROFDY  1  1  1  1  1  1  1
    SRCGROUP  All
SO FINISHED
**
**
*****
** ISCST3 Receptor Pathway
*****
**
**
RE STARTING
GRIDPOLR  POL1  STA
POL1  ORIG  0  0
POL1  DIST  75. 150. 300. 450. 600. 750. 900. 975. 1050. 1200. 1350. 1650.
2100. 2700. 3300. 4200.
POL1  GDIR  36.  10.  10.
POL1  END
RE FINISHED
**
**
*****
** ISCST3 Meteorology Pathway
*****
**
**
ME STARTING
    INPUTFIL  C:\Users\pa\Desktop\WNI~1\99991.asc
    ANEMHGHT  10
    SURFDATA  99991  2017
    UAIRDATA  99991  2017
    WDROTATE  180
    STARTEND  2013  3  1  1  2013  12  31  23
ME FINISHED
**
**
*****
** ISCST3 Output Pathway
*****
**
**
OU STARTING
    RECTABLE  ALLAVE  FIFTH

```

```

MAXTABLE  ALLAVE  25
PLOTFILE  24  ALL  FIFTH  C:\Users\pa\DOCUME~1\AERMOD~1\ngys3424.DAT
OU FINISHED
**
**
*****
** ISCST3 Input info end
*****
    
```

MAXIMUM AVERAGE GROUND LEVEL CONCENTRATION MAHARASHTRA STATE MINING CORPORATION GAURALA LIMESTONE MINE 3.62 HA (Without Control Measures)

**MAXIMUM AVERAGE GROUND LEVEL CONCENTRATION
MAHARASHTRA STATE MINING CORPORATION
GAURALA LIMESTONE MINE 3.62 HA**

All coordinates are in meter
Concentrations are in µg/m³
Pollutant: TSP

SN	Predicted GLC	X	Y	Distance	Direction
1	14.45 µg/m ³	-1268.6	461.7	1350.0	WNW
2	13.99 µg/m ³	-1329.5	234.4	1350.0	W
3	12.93 µg/m ³	-1127.6	410.4	1200.0	WNW
4	12.72 µg/m ³	-1169.1	675	1350.0	WNW
5	10.06 µg/m ³	-1650	0	1650.0	W
6	9.71 µg/m ³	-1624.9	286.5	1650.0	W
7	9.29 µg/m ³	-1039.2	600	1200.0	WNW
8	7.57 µg/m ³	-986.7	359.1	1050.0	WNW
9	7.36 µg/m ³	-1034.2	867.8	1350.0	NW
10	6.57 µg/m ³	-909.3	525	1050.0	WNW
11	6.41 µg/m ³	-916.2	333.5	975.0	WNW
12	5.99 µg/m ³	-844.4	487.5	975.0	WNW
13	5.85 µg/m ³	-1181.8	208.4	1200.0	W
14	5.72 µg/m ³	-1034	182.3	1050.0	W
15	5.67 µg/m ³	-845.7	307.8	900.0	WNW
16	5.63 µg/m ³	-1550.5	564.3	1650.0	WNW
17	5.39 µg/m ³	-779.4	450	900.0	WNW

Generated by Envitrans ISC
05/29/2018 6:54:32 PM

18	5.21 µg/m ³	-960.2	169.3	975.0	W
19	4.62 µg/m ³	-919.3	771.3	1200.0	NW
20	4.42 µg/m ³	-804.3	674.9	1050.0	NW
21	4.38 µg/m ³	-2100	0	2100.0	W
22	4.37 µg/m ³	-746.9	626.7	975.0	NW
23	4.05 µg/m ³	-1428.9	825	1650.0	WNW
24	3.95 µg/m ³	-649.5	375	750.0	WNW
25	3.89 µg/m ³	-886.3	156.3	900.0	W

(With Control Measures)

MAXIMUM AVERAGE GROUND LEVEL CONCENTRATION

MAHARASHTRA STATE MINING CORPORATION
GAURALA LIMESTONE MINE 3.62 HA

All coordinates are in meter
Concentrations are in µg/m³
Pollutant: TSP

SN	Predicted GLC	X	Y	Distance	Direction
1	2.89 µg/m ³	-1268.6	461.7	1350.0	WNW
2	2.8 µg/m ³	-1329.5	234.4	1350.0	W
3	2.59 µg/m ³	-1127.6	410.4	1200.0	WNW
4	2.54 µg/m ³	-1169.1	675	1350.0	WNW
5	2.01 µg/m ³	-1650	0	1650.0	W
6	1.94 µg/m ³	-1624.9	286.5	1650.0	W
7	1.86 µg/m ³	-1039.2	600	1200.0	WNW
8	1.51 µg/m ³	-986.7	359.1	1050.0	WNW
9	1.47 µg/m ³	-1034.2	867.8	1350.0	NW
10	1.31 µg/m ³	-909.3	525	1050.0	WNW
11	1.28 µg/m ³	-916.2	333.5	975.0	WNW
12	1.2 µg/m ³	-844.4	487.5	975.0	WNW
13	1.17 µg/m ³	-1181.8	208.4	1200.0	W
14	1.14 µg/m ³	-1034	182.3	1050.0	W
15	1.13 µg/m ³	-845.7	307.8	900.0	WNW
16	1.13 µg/m ³	-1550.5	564.3	1650.0	WNW
17	1.08 µg/m ³	-779.4	450	900.0	WNW
18	1.04 µg/m ³	-960.2	169.3	975.0	W
19	0.92 µg/m ³	-919.3	771.3	1200.0	NW
20	0.88 µg/m ³	-804.3	674.9	1050.0	NW
21	0.88 µg/m ³	-2100	0	2100.0	W
22	0.87 µg/m ³	-746.9	626.7	975.0	NW
23	0.81 µg/m ³	-1428.9	825	1650.0	WNW
24	0.79 µg/m ³	-649.5	375	750.0	WNW
25	0.78 µg/m ³	-886.3	156.3	900.0	W

4.2.2 Mitigation measures:

a) During mining

- Wagon drill of 100mm diameter will be used. Wet drilling is proposed.
- Personal protection equipment will be issued to drillers.
- Road in lease will be macadamized.
- Rain water in abandoned pits will be used to moisten the ore during loading and transportation.
- Tipper trucks will be covered.

b) Green belt

- Existing trees over the lease are only babhool(acacia).
- Trees with wide canopy like gulmohor, neem will be preferred in the safety zone of the lease.

There is no soil over the lease to support trees. Weathered limestone will have to be mixed with organic matter e.g. domestic garbage from Gaurala village during plantation.

4.3 Water environment (surface & ground water)Impact on hydrology, alteration in natural drainage etc.

There is no river/drain flowing through the lease. There are a few pits in the lease some of them hold rain water depending on local runoffs. They have not intercepted ground water which is beyond 20m below ground level. This water is unused.

Dewatering of working pits will not be required since the proposed pit has no water. Therefore ground water regime will be undisturbed.

Hydrology –

Average rainfall : 879.75 mm/year

Formation/aquifer	Basalt sand stone	46.95- 48 m bgl 86.25m bgl,
Seasonal water level	Basalt Sand stone	3.36 -14 m bgl 2.54 bgl
Discharge	5.94-14.5 L/sec.	
Zone	Basalt Sandstone	8- 19.6 m bgl 40.8- 87.0 m bgl

4.3.1 Anticipated impact :

There are no surface sources and ground water regime will not be altered during mining. There would not be any impact if stored rainwater in other abandoned pits is used for dust control.

4.3.2 Mitigation measures :

- I. Entry to un-authorized persons will be prohibited.
- II. Ground water in limestone deposit areas has to be verified for presence of fluoride. Fluoride is a health related parameter and is a bone seeker and is a cumulative element in physiology . It causes dental and skeletal fluorosis if its concentration in drinking water exceeds 1.5 mg/L.
- III. A board would be put at mine that mine pit water is unfit for drinking. All well/hand pump water will be tested for fluoride and concentrations and suitability or otherwise will be displayed.
- IV. In absence of alternate sources in nearby village, a fluoride removal plant will be installed at a hand pump for supply of drinking water. Treatment plant based on electrochemical method of treatment will be suitable.
- V. Unused/abandoned pits will be converted in to rain water harvesting structures so that ground water recharge is assured.
- VI. Mine water, if required for community drinking water supply ,will be treated by a water treatment plant with following flow sheet.
 - Pump
 - Alum dosing for fluoride removal
 - Flash mixer
 - Clariflocculator
 - Rapid sand filter
 - Clear water tank storage after disinfection &
 - Supply

4.3.3 Rainwater harvesting and plan for water conservation:

Ground water recharge rate by pit water is calculated as 1381 m³/year. Considering average rainfall of 901 mm.

Rain water collected in abandoned part of the pit will be stored and used for dust control. Water quality will be similar to that encountered in existing tube wells i.e. it will be potable after disinfection. Ground water quality will be monitored quarterly as per CPCBs' notification 422(E) and drinking water parameters will be analyzed as per IS standards 10500 through accredited environmental consultant.

Rain water harvesting program

RAINWATER HARVESTING

In the nearby villages open drains will be made to collect the storm waters for rain water harvesting.

The designs and construction details that will be carried out in the is as follows:

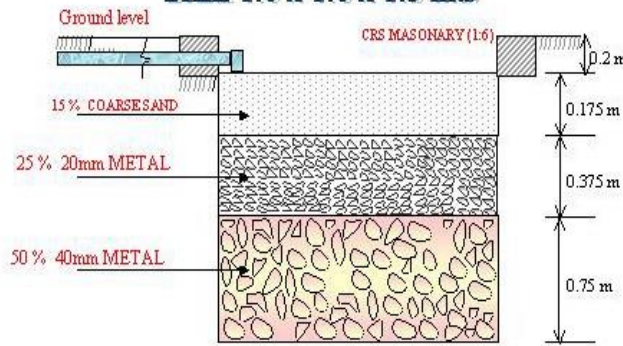
Rain Water Harvesting Structure (RWHS) for Ground water Recharge:

Size: 1.0m x 1.0m x 1.5m

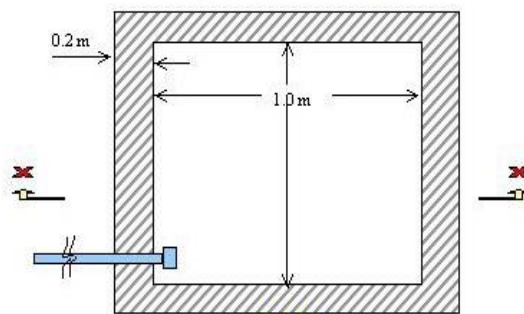
Construction Details of Rain Water harvesting system

Sr. No	Volume, Cu.m	Description
1	4.5	Excavation in Hard Gravelly and all available soils
2	2.25	65 mm metal
3	1.25	20 mm metal
4	0.675	Coarse sand
5	0.24	CRS masonry in 1:6 prop.
6	4.5	Carting of excavated earth for a lead of 8 km.

RAIN WATER HARVESTING STRUCTURE TYPE - II SIZE 1.0 x 1.0 x 1.5 mts



SECTION AT x x



PLAN

4.4 Noise environment:

4.4.1 Anticipated impact:

There are no industrial noise sources in the lease. There are no sensitive receptors like hospitals, schools, old people ashram etc. Only source during mine operation would be drilling and blasting. Drillers would be exposed to about 75-80 dB(A).

Blasting noise will be short lived. Levels are about 110 -120 dB(A) near the blast.

4.4.2 Mitigation:

In case of Gaurala blasting would be below ground level during day time. Pit-walls would absorb the noise waves. Hence, there would not be any adverse impact. Blasters would be given personal protection equipment.

There are no structures over the lease

4.5 Biological environment:

4.5.1 Anticipated impact:

There is no sensitive fauna and flora or endangered species in 10 km radius of the lease. Lease is not a part of any forest area. This area is not known for its biodiversity.

4.5.2 Mitigation:

Project proponent will carry out plantation in scientific way. It will choose local species in consultation with local forest department. Secondly State Fisheries department will be requested to carry out fish culture in abandoned mine pits.

4.6 Socioeconomic & health:

4.6.1 Anticipated impacts:

There will not be any displacement on account of this project because land is in possession of MSMCL.

Land is non –agriculture and is not being put to any use.

4.6.2 Mitigation:

It is proposed to a) prefer employment to deserving local persons in mining related trades like loading/unloading of ore, its gradation, drilling etc. , b) train residents of Gaurala for harvesting rain water, and sanitation practices etc., c) training in fish culture also is one activity which will be useful to local population.

4.7 Mine wastes:

4.7.1 Anticipated impacts:

There are already 11.265.97 m³ of waste material stored in 13 old waste dumps in the lease. These dumps are of weathered limestone and some soil. Dumps' heights vary from 1.5 to 5.42 m.

They have not caused any adverse impact on prevailing mine lease environment. Leachates from dumps will not contain any toxic material.

4.7.2 Mitigation measures:

During proposed mining 13024 m³ similar waste material will be generated. It will be stored over 2489 m² area to a height of 6. Existing waste dumps over 3.62 area will be re-arranged and stabilized.

Physical stability of dump will be ensured since it will be designed as per I.B.M. norms.

A garland drain will be provided to collect runoff from the dumps.

Reclamation/closure plan:

Lease area is 3.62 ha and 0.5112 ha has been opened earlier. Additional 0.8873 ha will be excavated in during execution of this project.

All limestone would not have been exhausted at the end of mining plan and considerable limestone exists in the pit would be lost if mining is closed.

Reclamation or closure of mine will be planned only after all limestone is extracted/mined.

There would not be any municipal waste since any residential colony is not proposed over the lease.

4.8 Occupational Health Hazards

Physical hazards

1. Traumatic injury remains a significant problem and ranges from the trivial to the fatal. Common causes of fatal injury include rock fall, fires, explosions, mobile equipment accidents, falls from height, entrapment and electrocution.
2. Noise is almost ubiquitous in mining. It is generated by drilling, blasting, cutting materials handling, ventilation, crushing, conveying and ore processing. Controlling noise has proven difficult in mining and noise-induced hearing loss remains common.
3. Whole body vibration is commonly experienced whilst operating mobile equipment, such as load –haul –dump units, trucks, scrapers and diggers. This can cause or exacerbate pre-

existing spinal disorders. Poorly maintained roads and vehicles contribute to the problem. Hand –arm vibration syndrome is also encountered with the use of vibrating tools such as air leg rock drills.

Biological hazards

The risk of tropical diseases such as malaria and dengue fever is substantial at some remote mining locations. Leptospirosis and ankylostomiasis were common in mines, but eradication of rats and improved sanitation has controlled these hazards effectively.

Ergonomic hazards

Although mining has become increasingly mechanized, there is still a substantial amount of manual handling. Cumulative trauma disorders continue to constitute the largest category of occupational disease in mining and often result in prolonged disability. Broken ground is often encountered and can cause ankle and knee injuries.

Psychosocial hazards

Drug and alcohol abuse has been a difficult issue to deal with in mining. Debate continues about how to measure psychophysical impairment. Nevertheless, mining operations commonly require the measurement of urinary drug metabolites and breath or blood alcohol on pre-employment and following accidents. Remote locations are common in mining with mine employees separated from their families and communities during work periods.

Expatriate placements are also common in mining and the associated psychosocial hazards have been reviewed recently. Unfortunately, fatal and severe traumatic injuries continue to occur in mining and often have a profound impact on morale. Post-traumatic stress disorders sometimes develop in witnesses, colleagues and managers. Registered managers often feel personally responsible for such injuries, even in the absence of negligence, and face the ordeal of government inquiries and legal proceedings.

Mitigation measures

Mining activities are associated with dust emissions and can be hazardous to workers particularly during drilling, blasting and loading. Also crusher-area may have dusty environment. Associated health hazards will be respiratory/ pulmonary and some injury to eye may be likely. Therefore health

status before commencement of mining, record of each worker will be maintained. A competent doctor shall be engaged for bi-annual health evaluation during pre-mining and mining period. Data will be accrued and achieved as per the format mentioned below.

Name :

Present occupation: farmer, miner, any other specified.

Post applied for: miner, driller, blaster, sorter/hand picking, loaders etc.

Past history; pneumonia, T.B, HIV, asthma, cough, alcohol, tobacco, etc.

Blood pressure, pulse:

Eye sight:

Hearing test:

Chest X –ray:

Others (If any):

Occupational safety and health program is given in **Table 26**.

Table 26: Occupational Safety and Health Program

Program	Definition	Study Elements
Surveillance	Assessment for the condition of Occupational Hygiene and Factors in the organization with interpretation of health data.	Availability and use of PPE
		Appropriate workers exposure to the work zone
		Injury and illness
		Improvement of data collection and surveillance system
Health Effect Study	Determination of the health outcomes of plant related activities through study of individual workers.	Epidomology
		Toxicology
		Physical exposure (Heat, Noise, Vibration, Radiation, Others.)
Exposure Assessment Study	Measurement of the extent of exposure to Workers	Assessment tools
		Assessment strategies

Intervention Study	Study comprises of all approaches to identify and control accidental risks	Control system (Engineering, Administrative and PPE)
		Emergency preparedness and response (Communication, Escape ways, Others)
		Work Organization (Innovative work schedule, Plant characteristics, etc..)
		Policy and regulation
		Community participation
		Diffusion and dissemination (Effectiveness training and information)
		Training program
		Computer program
		Reports and papers
		Workshop and seminars
Maintenance of data related to OH and S	Log book of workers health and available infrastructure	

4.9 Traffic Density :

An addition of 14 tippers of 25 tonners over 12 hours working will be added to an existing traffic of 26 Heavy vehicles per hour.

1 tipper per hour will be ply over the village road over the span of 250 m to connect to Wani-Yavatmal Highway.

Anticipated Impact:

Village road may be damaged due to plying of 25 tonner tipper over a span of 250m on village road. Here it is important to mention that State Highway is capable to accommodate the incremental traffic density of 14 tippers a day.

There may be spillage of minerals which will yield dust.

There may be hazard of traffic accidents.

Mitigation Measures

Traffic will be regulated using flagging. All tippers will be covered with tarpaulin to avoid spillage of mineral. All tippers will be periodically checked to confirm exhaust norms. Traffic signages will be provided. A flagger will manage traffic at convergence point of Village rd and Highway to avoid possible mishap. Village road will be strengthened.

4.10 Soil

Anticipated Impact

Already 11,265.97 m³ of waste material is stored in 13 old waste dumps in the lease. These dumps are of weathered limestone and some soil. Dumps' heights vary from 1.5 to 5.42 m.

They have not caused any adverse impact on prevailing mine lease environment. Leachates from dumps will not contain any toxic material.

During proposed mining 13,024 m³ similar waste material will be generated. It will be stored over 2,489 m² area to a height of 6. Existing waste dumps over 3.62 area will be re-arranged and stabilized. Physical stability of dump will be ensured since it will be designed as per I.B.M. norms.

Mitigation Measures

A garland drain will be provided to collect runoff from the dumps. Also a storm water drain of 1m x 1mx1m will be provided along the lease area so that runoff during rainy season can not flow in to nearby area. This water will be collected in one of the existing eight pits and utilized during mining operations.

There will be no potential of eroding in to and degrading any surface water.

Sum up:

- Mining activity will lead to creation of pits of 1.39 ha with ultimate depth of 14m
- Total degraded land will be 2.4698 ha area at the end of conceptual period.
- Creation of pits due to mining are irretrievable.
- Environmental impacts can be managed by implementation of management plan.
- Mining activity will create direct and indirect employment.
- Though interception of ground water is not involved, rain water accumulated will lead to recharge ground water.
- Mining activity will lead to create green belt.
- Up to some extent socioeconomic needs of village will be addressed through project activities.

CHAPTER 5

ANALYSIS OF ALTERNATIVES

5.1 Present proposal is for limestone mining from a 3.62 ha lease. Lease has been granted by State Government to MSMCL who have acquired land. MSMCL officials are professional mining personnel. As per regulations they had engaged a RQP to prepare a mining plan for approval by I.B.M. No choice for alternative for site is available due to identification and allotment of mineral lease to project proponent by state Government.

5.2 Both MSMCL officials and the RQM inspected the site and studied the occurrence of limestone deposits at the site and other geological features in order that limestone could be mined safely, economically and in an environment friendly manner. Mapping of limestone was completed. Then section wise details of reserves were worked.

There is no mining over the lease at present.

It was decided that it would be appropriate to opt for “Category A mechanized method” which would enable economical mining @ 333.3 TPD or 9,99,90 TPA.

5.3 Other alternatives for method of opencast mining like manual mining would be unscientific and not suitable. Use of surface-miner equipment is not possible at Gaurala deposits.

CHAPTER 6

Environmental Monitoring Programme

6.1 Environmental monitoring programme:

6.1 Water quality monitoring: It has been decided that present lease being a limestone deposit area water quality in pits, nearby wells and hand pumps will be regularly monitored for fluoride levels. Uses of water from these sources will be verified and mitigation measures will be implemented accordingly.

Water quality measurement will be monthly.

Particulate matter : PM emissions from fugitive sources will be quantified by measurement of ambient air quality during drilling and blasting by a competent agency. Dust control by water sprinkling will be ensured.

AAQ monitoring in lease will be weekly during active mining.

Noise: A standard noise meter will be issued to mine manager who will measure noise levels and maintain a record.

Vibration analysis will be entrusted to CMRS, Nagpur via mine manager.

Health record of miners will be entrusted to a registered medical doctor. He will maintain record as per industrial/occupational hygiene requirements.

6.2 Programme:

Table 27 : Monitoring Programme

Env. Segment	Parameter	Frequency
Water quality	IS 10500	monthly
G.W. table	Fluctuation in monsoon & post monsoon period	May & October
AAQ	Particulate matter PM ₁₀ & PM _{2.5}	during drilling, blasting fortnightly
Noise	Equivalent noise levels	during drilling, blasting fortnightly
Vibration	before starting mining	during blasting each month
Health	Pulmonary function, eye sight, audiometry, B.P., etc.	Annual record
Plantation		annual survival rate
Data analyses	Efficiency of mitigation measures	monthly

Monitoring and analysis will be carried out as per monitoring and testing methods prescribed by MoEFCC & CPCB.

Year	No. of trees	Location	Peripheral lease in ha.	Along haul road Area in ha.
------	--------------	----------	-------------------------	-----------------------------

A budget of 2.00 Lac is earmarked for the activity.

6.3 Plantation programme:

About 800 saplings will be planted in 7.5-10 m wide safety zone. One cubic metre pits will be made along the border and will be filled with local soils from lease. Refuse or garbage will be added as per availability. Growth in the first year will be observed. Species will be chosen from the following and depending on availability.

Common name	Botanical name
Nagamali	Millingtoniasp
Sunari	Cassia fistula
Kanchan	Bahuniavariegata&accuminate
Pink cassia	Cassia nodasa&javanca
Bahada	Ficusglomrata

Table 28 :Green Belt program Year wise

Year	No of trees	Location	Peripheral lease Area in ha	Along haul road Area in ha
1 st	00	Site preparations, necessary permissions etc.		0.300
2 nd	200 trees	As an avenue plantation and along Northern & Eastern Boundary	0.0225 ha	
3 rd	200 trees	As an avenue plantation and along Northern & Eastern Boundary	0.0225 ha	
4 th	200 trees	As an avenue plantation and along Southern & Western boundary	0.0225 ha	
5 th	200 trees	As an avenue plantation and along Southern & Western boundary	0.0225 ha	
TOTAL	800 trees		0.900 ha	0.300 ha

Apart from this compulsory green belt development plan, plantation will be carried out as a part of village biodiversity conservation plan.

A budget of Rs 70000.00 per year is earmarked for implementation of plantation programme.

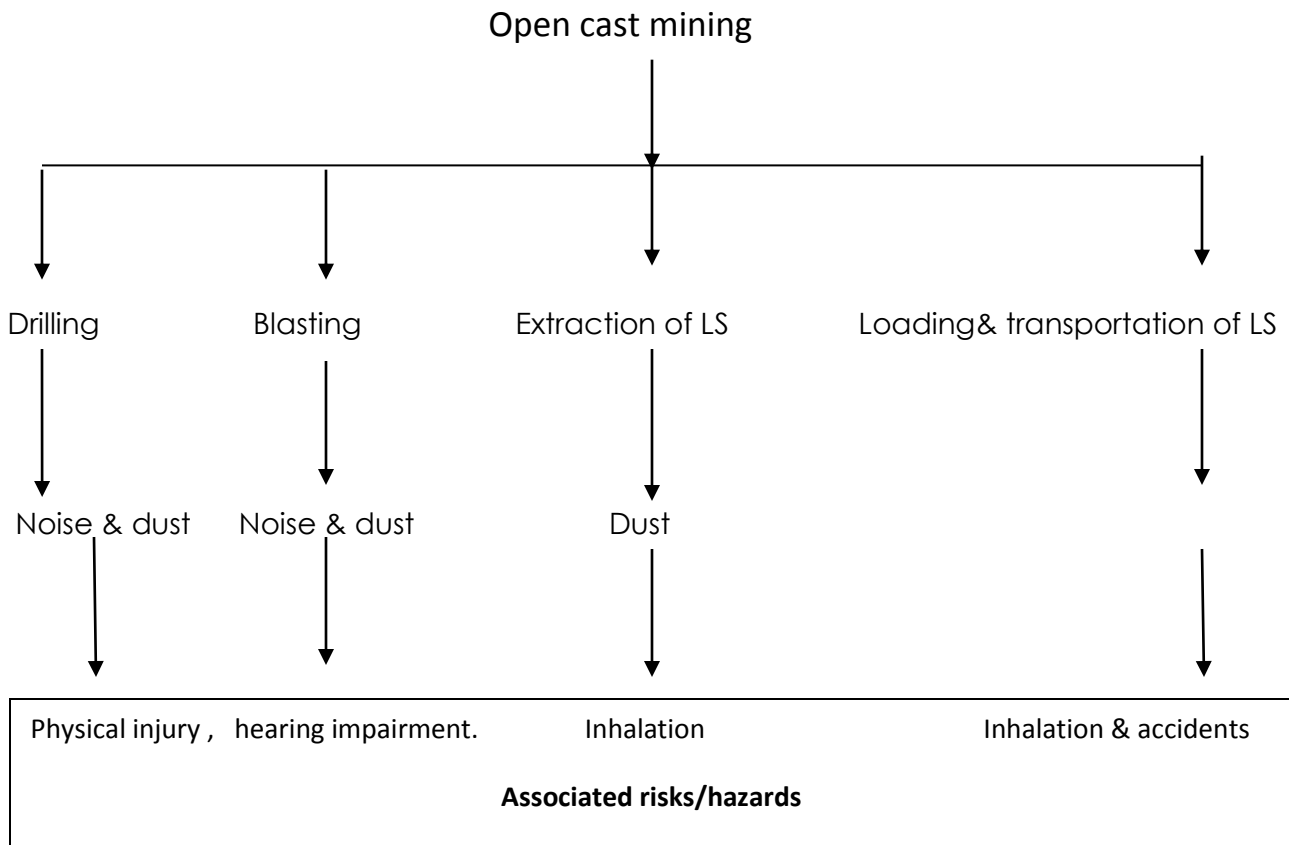
Chapter 7 Additional studies

7.1 Public consultation:

This is a draft EIA report written with respect to TOR issued following 150th meeting of SEAC-1 on May 3, 2018. This report will be circulated prior to public hearing under the auspices of MPCB. Issues raised during public hearing will be addressed in the final EIA/EMP report.

7.2 Risk assessment & Disaster management plan:

7.2.1 Risks associated with mechanized open cast mining of limestone (LS) at Gaurala will be as shown below



7.2.2 Safety measures

Blasting :

Shots will be muffled to avoid flying fragments beyond 10 m. Adequate warning by siren to reach 500 m. Protective shelters for workers, first aid facilities, dining facility with treated R.O. water, use of PPE will be compulsory.

Precautions during thunder sky conditions.

Transportation:

Transportation will be by direct supervision and control of management. Traffic signs will be installed at every turning of the road. Proper instructions will be given to drivers while reversing the vehicles.

Inhalation:

Use of PPE will be compulsory.

7.2.3 Emergency response system

A cell will be formed at MSMCL for disaster management. Mine manager will be the Secretary. He will formulate a policy for the purpose of a) emergency steps at site during lightening conditions, b) deal with accidents, c) labour unrest etc.

7.3 Natural resource conservation:

It has been decided to postpone mine closure plan in order to be able to conserve the limestone underneath the proposed depth in the present mining plan.

7.4 R & R, Corporate Social Responsibility action plan:

7.4.1 Lease area is in possession of MSMCL. 7/12 is reproduced below. Therefore R & R plan *per se* is not required.

N

गांव नमुना सात
(अधिकारी अभिलेख पत्रक)

महाराष्ट्र जमीन महसूल अधिकार अभिलेख आणि नोंदवहूपा (तयार करणे व मुद्रितोत ठेवणे) नियम १९७१ यातील नियम १, ५, ९ व ७

गांव ठाकराज गा. न. ८० तालुका सातारा

क्र. क्रमांक	मूलापन क्रमांकाचा उपविभाग	मूळारण्य गडदो	मोगवटदाराचे नाव	घाते क्रमांक १६६
१५७	-	१	मे.१८८६ २१०५ २१०६७३ मे.१८८६ ३६०१२५५ ३२१ मीटर १ मि.८८८६ लाईन ०१०१२५ २२००००९ ३-१-५३० १०/१/०६	खुळाचे नाव खंड
मोगाचे स्थानिक माल	-	-		ब. रेंवे
मोगाबंदीचे क्षेत्र		हेक्टर		
		३.६२		
		३.६२		
दौलतपु. लागवडी योग्य				इतर अधिकार
भ्रतसेने				
बस (अ)				
बस (क)				
साधारण	एकूण			
		३.६२		मोगा खाणि मू. १५५५

गांव नमुना वारा
मोगाची नोंद घेवो

महाराष्ट्र जमीन महसूल अधिकार अभिलेख आणि नोंदवहूपा (तयार करणे व मुद्रितोत ठेवणे) नियम १९७१ यातील नियम २२

व. सं.	हंगाम	पिकाखालील क्षेत्राचा तपशील						सागवडीसाठी उपलब्ध नसलेली जमीन								
		पिकाखालील क्षेत्र			निर्मळ पिकाखाली क्षेत्र			जमीन								
		मिथ्यापत्रा संकेत प्रमाणिक	जल मिळित	अजल मिळित	पिकाचे नाव	प्रत्येका खालील क्षेत्र	अजल मिळित	पिकाचे नाव	जल मिळित	अजल मिळित	एकर	घे. र.	अजल मिळित	साधन		
१	२	३	४	५	६	७	८	९	१०	११	१२	१३	१४	१५	१६	
२००४	२००६	-	-	-	-	-	-	-	-	-	-	०.१०	३.५२	३.६२		सातारा जिल्हा

(२१) ————— २२ ————— ५ ————— ०१

६४ प्रकृतीपत्रात प्रतिलिपित वारा प्रकृतीपत्र

7.4.2 Corporate Social Responsibility:

MSMCL is a State Government undertaking. It will abide by all requirements of social responsibility. A few are mentioned below:

- Supply of fluoride –free drinking water-
Fluoride removal plants based on electrochemical method will be installed on fluoride infested hand pumps in nearby villages within 5 km radius. Approximate cost is Rs.50,000/- per unit.
- MSMCL will organize awareness camp amongst villagers to educate people on i) health - impact of excessive fluoride in water, ii) need for sound sanitation practice particularly with regard to water quality and sullage/gray water management, iii) narrow bore sewerage in suitable habitations etc. Appropriate allocation of funds on yearly basis will be requested from Government.

CSR - funds

Activity	Anticipated funds/year Rs
Supply of fluoride free water	Treatment plant -Rs 50,000-75,000/-/unit
Awareness camps	Rs. 50,000
Narrow bore sewerage	Survey- @ 6000/- /ha Execution Rs 6000/- per connection
Training for fish culture in pit water	Rs. 25,000

N.B. Costs are indicative

7.4.3 Corporate Environmental Responsibility:

As per the provisions of MOEFCC office memorandum F-22-65/2017IA.III dated 1.05.2018, a corporate environmental responsibility is spelled as.

A) Fund earmarked : 2 % of Capital Investment i.e. Rs 90000.00

This budget is earmarked for carrying out sanitation work and solid waste management for the village Gaurala principally by project proponent which will be modified depending on suggestions received during public hearing in detail.

Chapter 8

Project benefits

8.1 Project benefits

- Limestone deposits at Gaurala are of good quality. It has high percentage of CaO and low silica. These have been lying unused for various reasons. There is market for limestone in and around deposits. Land is non-productive and unsuitable for agriculture.

Therefore mining will be in the interest of State revenue and of the people around. Direct and indirect employment to locals is assured.

- Improvement in Physical Infrastructure:

1. Implementation of time bound corporate social responsibility will lead to improve drinking water facility of the village.
2. A provision for implementation of fish culture activity will lead to improve the skills of local needy people.

- Employment :

Direct employment to 30 local souls are expected. Out of which 26 will be semiskilled and unskilled. Indirect employment to 20 people is expected.

- Land Use

There will be a small change in Land Use of the area due to the proposed mining activity. But Project activity will lead local socioeconomic benefit which will attract change in land use by developing small shops in the area, may be chance of developing better household infrastructures etc.

Chapter 9

Environmental cost benefit analysis

9.1 Environmental cost benefit

Lease is a waste land. It has no tree cover. There are abandoned pits. Water in pits is used. Therefore there would not any damage to environmental quality.

Initiation of mining by MSMCL will improve revenue to the state without deterioration in environmental quality. On the contrary population in nearby villages will become aware of importance of potable water quality and sanitation.

Openings for indirect employment to locals in plantation, fish culture are possible. Additional water supply source in form of pit-water, recharge of aquifer is likely.

Project will create green inventory of 800 trees.

Apart from it project authority will implement village biodiversity conservation plan to conserve village flora, faunas etc.

Detailed budget is earmarked for the activities in Chapter 10.

Recharge practices will lead to charge the aquifer.

Chapter 10

Environment management plan

10.1 Administrative/ Technical Management

General Manager(Operations) MSMCL Nagpur will be the technical head for mining operations. There would be an independent mine manager at Gaurala. Mine manager will be qualified mining engineer who will be aware of prevailing environmental laws besides mining rules according to which open cast mining, management of wastes, water will have to be carried out.

Mine manager will adhere to the monitoring schedule included in Chapter 6. He will organize regular monitoring of ambient air and water quality and ensure enforcement of mitigation methods for control of particulate matter, blasting as per DGMS norms.

Mine manager will keep a record of ground water –fluoride concentration in Gaurala village. Awareness camps on water quality and sanitation will be organized by mine manager.

A competent agency will be retained for environmental monitoring and for reports thereof which will be forwarded to MPCB/MoEF as per EC conditions.

10.2 Dust Control Plan

Dust is the major pollutant generated from the mining operations. Dust would be generated during mining, handling and transportation of the material. The environmental control measures, which are being taken and proposed to control the fugitive emissions released during the ore production are given below:

Mines

- Dust masks will be provided to the workers especially working in the screening operations.
- Excavation operations are proposed to be suspended during periods of very strong winds
- Emission from exhaust of HEMM will be checked periodically to ascertain the engine efficiency
- Constant monitoring through fixed respirable dust sampler and random sampling through personal samplers shall be done to take corrective action.
- Plantation of wide leaf trees and tall grass along approach roads and on safety barrier zones will be done to suppress the spread of airborne dust.
- Afforestation over the inactive waste dump surfaces and over the backfilled areas shall be done
- Periodic health checkup for the workers as per OHS plan.

Haulage

- All haul roads will be maintained regularly.
- Asphaltting of main approach roads will be carried out to reduce dust generation
- Water will be sprayed regularly on the roads by using water tankers. Carrying out experiments on dust suppressants and wetting agents and implementing the same if feasible.
- Regular and periodic maintenance of deployed machineries, to reduce smoke emission.
- Development of green barriers along the main approach roads.
- Avoiding over filling of tippers and consequent spillage on the roads
- Ore carrying trucks will be effectively covered by tarpaulin to avoid escape of fines to the atmosphere.
- Air quality will be regularly monitored both in the core zone and the buffer zone.

A summary of control measures is given below.

Table 29 : Summary of Control Measures

Sl. No	Dust Source	Control measure
1	Haul Road	<ul style="list-style-type: none"> • Compaction, gradation and drainage on both sides and development of green belts • Proper maintenance. • Regular water spraying. • The main approach roads to the mine and waste dumps will be black topped
2	Truck Movement	<ul style="list-style-type: none"> • No overloading of trucks. • Trucks to be covered with tarpaulin while transporting ore. • Enforcing speed limit. • Regular monitoring of the exhaust
3	Waste dumps	<ul style="list-style-type: none"> • Peripheral dumping and compaction. • Plantation on dumps. • Water spraying on dump roads.
4	Mine pit	<ul style="list-style-type: none"> • Regular water spraying in working areas. Nine Rain guns will be used • Proper maintenance of HEMM • Proper height exhaust chimney to air compressor • Green belt surrounding ML • Simultaneous backfilling of completely worked out portions and plantation over the backfilled surface. • Provision of dusk masks.

Location and specification details of rain guns are provided as below:

Table 30 : Proposed Location of Rain Guns

Proposed Location	No. of Rain Guns
Along village Road	03 nos. (Including entry point of Mine)
Along Waste Dump	01 no.
Along Reject Dump/Stock	01 nos.

Specification for proposed rain guns are as below

- Nozzle will be in 1 ½” BSP female thread connection.
- Will satisfy IS 12232 standards.
- Part circle and full circle adjustment.
- Adjustable jet breaker to fulfill uniform rain fall.
- Trajectory angle 23°

Figure 17: Location of Rain Guns and Plantation

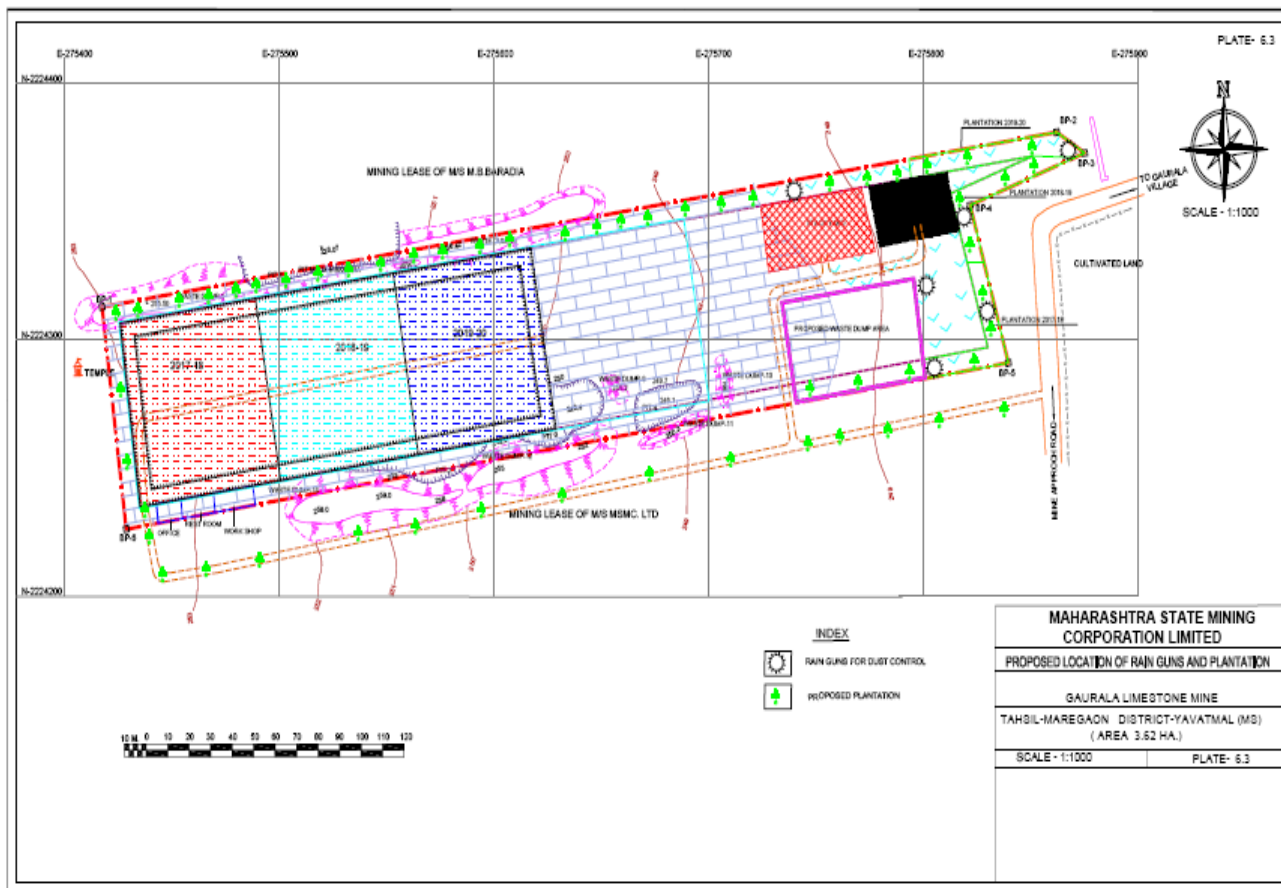
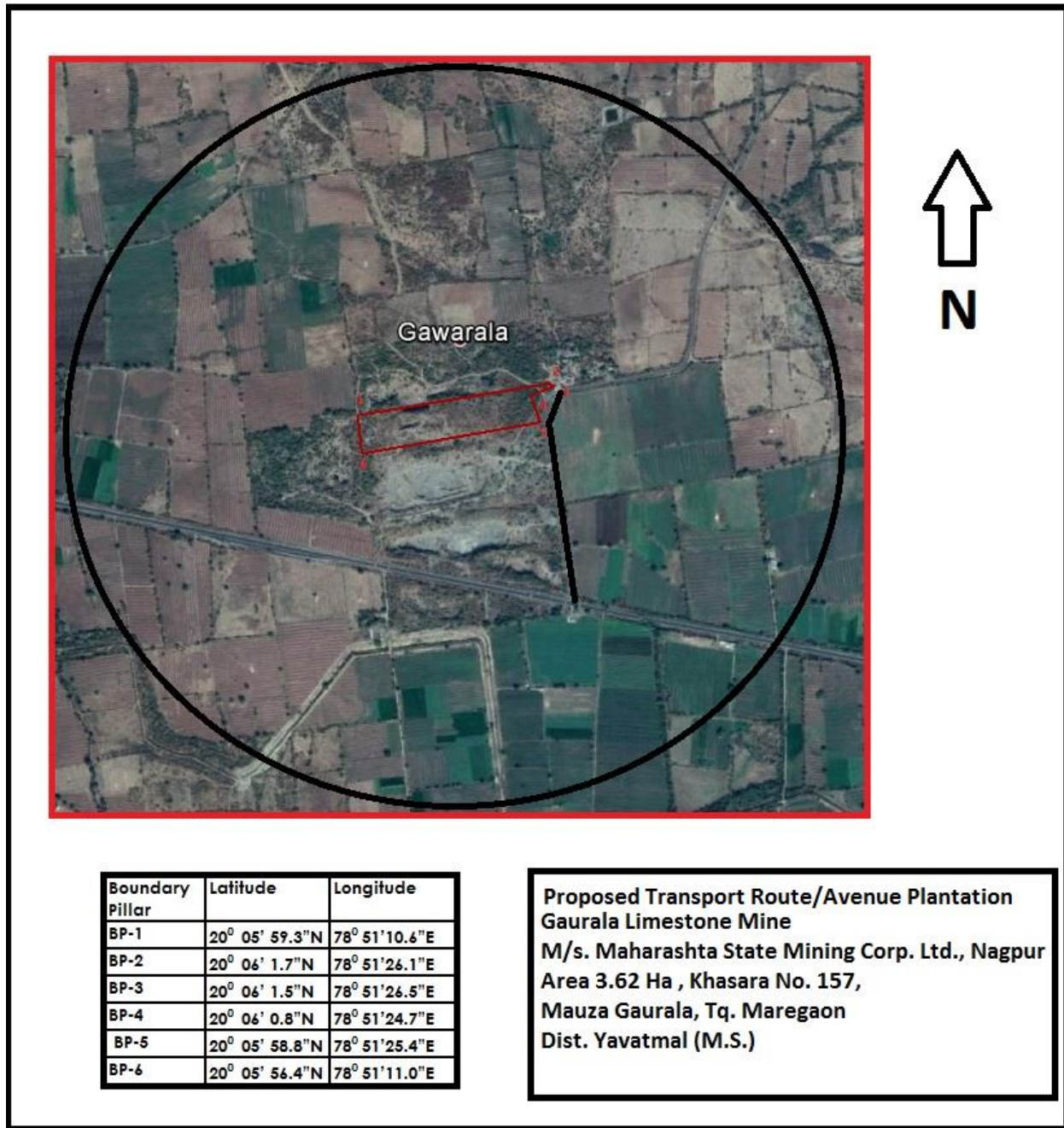


Figure 18 : Proposed Transport Route and Avenue Plantation



10.3 Village Biodiversity conservation plan:

A detailed survey is carried out for flora and fauna at Gaurala and peripheral area. Inventory of flora and fauna are listed below :

Lease Area :

Flora Observed	Tarota, Babool, Neem, Bor
Fauna Observed	Rats, dog, Grosshoppers, insects

Village Gaurala :

Flora Observed	Tarota, Bhoimim, Babool, Neem, Bor, Mango, Vad, Pimpal, Mahua, Khair, Jamb, Sitaphal, Karanj
Fauna Observed	Cow, Buffallow, goats, Rats, dog, Cat, Sasa, Rat snakes, Rohi, Grosshoppers, insects, Zural, Sparrow, cuckoo, crow
Crops as per villagers	Cotton, Toor, Soyabean, Chana & wheat (in traces as second crop where irrigation is available)

List as per Forest department for the area is enclosed at Annexure 4.

Village Biodiversity Conservation Plan:

A program will be run by project proponent as a part of Environmental Responsibility based on villagers participation to conserve existing biodiversity of the village area.

Methodology :

A chawadi discussion will be called every year and village volunteers will be chosen. A list of species for plants, animals, birds, fishes according to their current status and importance will be prepared. This list will totally based on villagers observations. Some scientific inputs required will be shared from experts if required and species population will be conserved, farmed as per action plan suggested below.

Action Plan :

List of Species for conservation for a year will be tabulated as

Name of Species	Scientific Name	Villagers Observation	Expert Opinion (if required)	Whether Endangered or not

Analysis will be done as

Name of Species	Root Cause species in danger	Suggested Response	Action Plan

Action plan for Floral Species :

- 1] Awareness in local people for species to be conserved through meetings, volunteers, posters.
- 2] Target for plantation including identification of sites like road boundaries, waste lands, burial/crematorial area, grampanchayat, school peripheries etc.
- 3] daily watering facility to planted saplings.
- 4] It will be ensured that no sapling will be planted below age of 2 years.

Action Plan for Fauna Species :

- 1] Awareness in local people for species to be conserved through meetings, volunteers, posters.
- 2] Awareness regarding importance of fauna in villagers. Advocacy to have good policy to save faunas.
- 3] Fauna habitat conservations.
- 4] Expert advice for conservation.

All these efforts will develop a culture to conserve village biodiversity apart from water, soil conservation.

10.4 Cost for implementation of Environmental Management Plan

Table 31 : Budget for implementation of Environmental Management Plan

Activity	Capital investment, Rs in lakhs	Recurring Budget , Rs.
Pollution control	1.0	100,000
Monitoring	-	100,000
Green plantation	0.50	70,000
Health & safety	0.50	50,000
CSR	0.75	80,000
CER	0.90	--
Total	Rs 3.65	Rs. 4,00000

CHAPTER 11

SUMMARY & CONCLUSION

11.1 Overall justifications for the project

Area around Gaurala village is known for limestone deposits which have remained unused. MSMCL has decided to mine the quality limestone and make it available to the industries near Chandrapur and Nagpur. MSMCL has other mining projects in the area and hence mining will be economical.

RQP has prepared a mining plan to suit the type of deposits which are in the existing pits and can be mined by category “A” mechanized mining method without altering any tenet of environment. Lease is not a part of any forest or agricultural land or residential area. It has been purchased by MSMCL.

Mining rate will be 333 tonnes per day with drilling and blasting . Blasting will be twice a week as per DGMS norms.

11.2 Proponent and the need for the project

- Government of Maharashtra has granted a 3.62 ha limestone lease for 30 years to Maharashtra State Mining Corporation Limited (MSMCL) vide order no MMN2220/8076/INd-9 dated 30th May 2002.
- Maharashtra State Mining Corporation Limited (MSMCL). MSMCL is a limited company fully owned by Govt. of Maharashtra.
- The lease is near village Gaurala in Maregaon tehsil in Yavatmal district (Khasra no. is 157) and MSMCL is in possession of land.
- Latitude and longitude of the lease are 20^o 05' 56.4" - 20^o 06' 1.7"N and 78^o 51'10.6"- 78^o 51'26.5" E respectively.
- Lease land is in possession of the project proponent. It is not a part of any forest. There is no agriculture on the land.
- SEAC issued TOR following a presentation to SEAC.
- M/s Enviro Techno Consult Private Limited of Nagpur, retained by MSMCL carried out environmental monitoring was conducted as per MOEF & CC norms for summer season (March to May, 2018).

- Present summary is of the EIA report as per TOR and has been prepared as per generic structure given in Appendix III of EIA notification 2006 by MOEF & CC .
- It is proposed to mine limestone @ 333.3 tonnes per day by Category A mechanized open cast mining method.
- Limestone mining is important to Vidarbha region since there is perennial demand for quality limestone within economic distance from Gaurala. There are about 15-20 industries e.g. M/s Maharashtra Electro Smelt, M/s VinarispatLtd., M/s Grace Industries, M/s ChamanMetallics in Chandrapur and M/s NECO, M/s FACOR etc.in Nagpur, which need limestone as raw material.
- This is a new project & RQP has prepared the mining plan for mining of limestone by maintaining proper safety standards.
- Life of the mine is 5 years mineable reserves being 455,535 tonnes of proved category.

11.3 Lease details:

- Total reserves – 715506T; Proved – 455535 T ; Blocked – 259971T.
- Ore quality,% : CaO- 51.26- 51.54 ; SiO₂ - 2.64- 2.90 & MgO - 1.25 - 1.45
- Geology: Area around Gaurala comprises of limestone and dolomitic limestone of Penganga group (Precambrian age), sandstone and shales of Gondwana group, clay and sandstones of Lameta group and Deccan lava.
- Limestone is spread over central and north part of the lease. It is jet black to grey in colour, fine grained and compact. It occurs in bedded form and is intermixed with magnesium limestone. Veins of calcite are seen. Ore dolomite is not seen.
- There are no sensitive receptors or ecosystems or water bodies in core and buffer zones.
- Village Gaurala is at 1.5 km.
- There is no agriculture on the lease.
- There are no eco sensitive areas within 10 km of the lease. There are no industries within this area.
- Present appearance of lease is shown below:



11.4 Proposed mining

- Eight pits of sizes varying from 111.31 to 1805.52 m² and 13 waste dumps exist in the lease. Existing pits in the lease will be deepened to ultimate depth of 14 m below ground level.
- Mechanical open - cast mining of limestone - @ 99,994 T / year; Total excavation in three years will be 129781.8 m³;
- Resulting over burden, rejects, saleable ore and rejects in three years will be respectively 9789 m³, 11,999 m³, 1,07,993.5 m³ and 29,998.2 T
- Bench height will be six m and width will exceed 6 m. Three holes will be drilled in a day and two blasts per week are planned. Depth of each 100 mm -Ø hole will be 6.6 m and in burden it will be 2.5 m, space between two holes will be 3 m.
- Tree felling will not be required as area is devoid of any trees.
- Backfilling is not proposed. Limestone deposits continue below.
- Pit area will be 13,985 m² and O.B dump area would be 6897m² at the end of plan period.

Average/year	Quantity
Limestone production	99994 T
Excavation	4326.33 m ³
Top soil	Nil
OB/SB	3263 m ³
Ore	35787.84 m ³ / 8999.6 T
Ore rejects @ 10% ROM	3999.76 m ³ / 9999.4 T

11.5 EIA monitoring:

- Monitoring was conducted as per standard terms of reference for the mining industry and those mentioned in the TOR issued by SEAC. Area within 10 km radius from the lease was examined. Baseline ambient air quality, information on hydrogeology and water quality, land use etc. was collected as per MOEF&CC criteria.
- Probable impacting activities during proposed mining activity were identified. Particulate matter emissions were predicted by emission factor approach for drilling, blasting, transportation activities etc.
- Impacts on water quality quantity impacts were considered. Impact on land use, socio economic status during project activities have been considered.

11.6 Base line environmental quality:

- Air : There are no industrial gaseous -emission sources. Predominant wind directions in the order are NE(17%),ENE, S, &SSW(12 %). Average wind speed is 0.9m /sec. Calm conditions are 10.4 per cent.
- Atmospheric stability class at Gaurala is “moderately unstable to slightly unstable” during the day.Area has rural setting.
- Concentrations of criteria pollutants were found to be well below National air quality criteria viz. PM₁₀ ,PM_{2.5}, SO₂ and NO_x which are respectively 100,60,80 and 80 µg/m³.
- Predominant emissions during open cast mining project would be generate particulate matter likely during drilling, blasting, loading/unloading and transportation activities .

- Noise: Ld, Ln &Ldn values were typical of rural background

	Lease dB(A)	Gaurala dB(A)	Somnala dB(A)
Ld	51.1	52.7	53.4
Ln	52.4	53.8	52.3
Ldn	58.2	59.7	59.1

Sources of noise would be during drilling and blasting. Three holes will be drilled in a day and there would be two blasts per week.

- **Water:** There are no surface sources viz. rivers/ lake in the lease except abandoned pits occupying 5110.98 say 5111 m² .Average depth of these pits is 6 m. Thus, average storage capacity of these pit is about 30,000 m³ if filled to the brim. Pits would collect rainwater @ 4599.9 say 4600 m³ /year presuming 901 mm average annual rainfall. Ground water from limestone deposit areas is known to contain higher fluoride. Ground water in such areas is alkaline. There is isomorphic replacement of fluoride ions in geology by hydroxyl ions. Fluoride was more in the tube well/hand pump water samples. Fluoride has to be removed from water if this water is to be used for drinking. Alum can be used for removing fluoride.

Surface runoffs during monsoon from lease will enter abandoned pits. Some water will evaporate and some can slowly percolate down.

Abandoned mine pit water quality meets the criteria A-II for surface water source viz. public water supply with approved treatment equivalent to coagulation, sedimentation & disinfection (Govt. of Maharashtra resolution no 2000/326/P.K .22/3 dated 15-07-2000). It would need disinfection if it is to be used for consumption. Suspended solids, if any will settle down during long detention in the pits.

Ground water potential : Maregaon region:

Net G.W. availability	5009.5 ha. m
Draft for irrigation	747.0 ha. m
Domestic	153.71 ha. m
Gross draft	901.43 ha. m
Provision for 2025	307.24 ha. m
Water availability for irrigation	3885.69 ha. m
G.W. development	$(307.24/5009.50) \times 100 = 17.99\%$
Category	safe

Ground water recharge rate by pit- water was calculated using relation $\text{area} \times \text{annual rainfall} \times \text{coefficient}$ 0.3 for limestone. It is likely to be 1381.5 m³ /year. Water table is at 20 m below ground level near the lease.

Area under pits at the end of ensuing period would increase from 5111 m² to 13,985.14 m². Ground water table will not be intercepted.

Dewatering of pits during mining will not be required. Sanitary wastewater will be generated. Toilet facility will be provided with septic tank and soak pit.

Soil:

Soil cover over the lease is scanty. Soils of area beyond lease are part of Wani series of soils. Ground water table is more than 10 m. Soils are moderately well drained and have slow permeability. Parent material is basalt /weathered basalt. Common use is for cotton and vegetation is neem, palas, mahua etc. Yield of cotton as per present farming practice by most land owners is one to two quintals per ha.

Biological :

Nearest sanctuary Tipeshwar is at 49 km to SW and Tadoba is to NE at 60 km of the lease. Gaurala lease is not a part of any forest. There is no tree cover over the lease. There is no wild life within 10 km. Seasonal shrubs occur over the lease during monsoon and dry out by month. Only thin soil cover is seen. Further, extraction of limestone will be from a pit. Only domesticated animals are seen.

Waste :

During mining plan period (2018-2021) mineral rejects are estimated to be 11,999 m³(27597 T). Ore with CaO less than 34 per cent CaO will be rejects and subgrade material will contain CaO between 34 and 42 percent. Beneficiation is not planned.

Rejects will be dumped from east of the dump site and its height will be 6 m. Dump site is within lease. Leachates from limestone dumps will be innocuous . Soil will not be generated.

Blasting details:

Permission for blasting from DGMS has to be sought from DGMS before active mining has commenced. Mining cannot start and blasting cannot be carried without permission from DGMS.

There would be two blasts per week. Blasting will be in the pits below ground level.

Peak particle velocity (PPV) will be calculated by U.S. Bureau of Mines formula for PPV

$V = k \{(D/Q)^{1/3}\}^{-\beta}$, where Q is charge/delay(kg) , D is distance at which vibration is measured, V is PPV in m/sec, k is coefficient depending on rock mass, β is slope of the best line of fit of V vs. $(D/Q)^{1/3}$. It is estimated that PPV will be 33.11m/sec at 20m for charge of 13.75 kg proposed in the mining plan. Therefore, any structure like blaster's shed within lease will be unaffected. Also village Gaurala is at 1.5 km will be unaffected.

11.7 Impacts

Land: There is no soil cover or agriculture. There are pits and dumps covering 5110.98 m² and 4407.77 m² respectively. There is no mining or agriculture over the land. One pit will be deepened during the operational phase. Hence there would not be any adverse impact on topography/drainage or on land use or agriculture. Appearance will continue to be as it is. Geological records on these limestone deposits state that considerable limestone quantity would be present in the pit after extracting limestone as per approved mining plan. Proved mineable reserves would not have been mined till

the conceptual period of mine. Hence backfilling or reclamation of the mined out area is not proposed. Thus, mined out pit will be a “ rainwater” storage structure till mining starts again. It is likely that recharge ground water aquifer takes place. Also reservoir water can be used for miscellaneous purposes like plantation, fish culture etc.

Already 11,265.97 m³ of waste material is stored in 13 old waste dumps in the lease. These dumps are of weathered limestone and some soil. Dumps’ heights vary from 1.5 to 5.42 m.

They have not caused any adverse impact on prevailing mine lease environment. Leachates from dumps will not contain any toxic material.

During proposed mining 13,024 m³ similar waste material will be generated. It will be stored over 2,489 m² area to a height of 6. Existing waste dumps over 3.62 area will be re-arranged and stabilized. Physical stability of dump will be ensured since it will be designed as per I.B.M. norms. A garland drain will be provided to collect runoff from the dumps.

Land use in lease at the end of mining plan period

Land use	Area,m ²
Pit area	13,985.14
Waste dump area	6896.73
Structure	341.11
Reject area	890.86
Plantation	900
Road	417.17
Stack yard area	1266.72
Total	24,697.73

Air :

Ground level concentrations as per NCST model for dispersion of air pollutants for lease area source show that there would not be any adverse impact on ambient air quality .

Water :

There would not be any impact on aquatic environment including hydrology, drainage or quality because a) there is no drain in the lease, b) ground water table will not be intercepted, c) dewatering

of pits will not be required and d) limestone pit water is suitable for irrigation. Regular monitoring for fluoride content is required.

Noise:

Sources during mine operation would be drilling and blasting. Drillers would be exposed to about 75-80 dB(A). Blasting noise will be short lived. Levels are about 110 -120 dB(A) near the blast. In this case blasting would be below ground level during day time. Pit-walls would absorb the noise waves. Hence, there would not be any adverse impact. Blasters would be given personal protection equipment. There are no structures over the lease

Biological:

There is no sensitive fauna and flora or endangered species in 10 km radius of the lease. Lease is not a part of any forest area. This area is not known for its biodiversity. Project proponent will carry out plantation in scientific way. It will choose local species in consultation with local forest department. Secondly State Fisheries department will be requested to carry out fish culture in abandoned mine pits.

Socioeconomic & health: There will not be any displacement on account of this project because land is in possession of MSMCL. It is proposed to a) prefer employment to deserving local persons in mining related trades like loading/unloading of ore, its gradation, drilling etc. , b) train residents of Gaurala for harvesting rain water, and sanitation practices etc., c) training in fish culture also is one activity which will be useful to local population.

Summary of measures to control of emissions :

Activity	Mitigation measures
Hole drilling	Wet drilling; Ø-100mm,Depth-6.6m in limestone, 2.5 in burden at 3m spacing
Blasting -Small Ø holes in weathered LS -Large Ø holes in LS	as per D.G.M.S norms Powder factor-0.49m ³ 0.49 m ³ in 0.375 kg explosive, hence 1kg explosive =1.27 m ³ 49.5 m ³ in 13.75 kg explosive, = 9 tonnes
O.B. generation no top soil	13,024 m ³ and will be stored over 2489 m ² , height- 6m.

Transportation	Will be in covered -tipper trucks (2 no.) over macadamized roads.
Plantation	Over 900-1000 m ² and in safety zone
Dewatering of pits	Ground water table will not be intercepted thus dewatering of pits will not be required. Rain water in pits will be used for dust control.

11.8 Monitoring schedule :

Env. segment	Parameter	Frequency
Water quality	IS 10500	monthly
G.W. table	Fluctuation in monsoon & post monsoon period	May & October
AAQ	Particulate matter PM ₁₀ & PM _{2.5}	during drilling, blasting fortnightly
Noise	Equi. noise levels	during drilling, blasting fortnightly
Vibration	before starting mining	during blasting each month
Health	Pulmonary function, eye sight, audiometry, B.P., etc.	Annual record
Plantation	Survival	annual survival rate
Data analyses	Efficiency of mitigation measures	monthly

11.9 Plantation :

About 800 saplings will be planted in 7.5-10 m wide safety zone. One cubic metre pits will be made along the border and will be filled with local soils from lease. Refuse or garbage will be added as per availability. Growth in the first year will be observed. Species will be chosen from the following and depending on availability.

Common name	Botanical name
Nagamali	Millingtoniasp
Sunari	Cassia fistula
Kanchan	Bahuniavariegata & acuminate
Pink cassia	Cassia nodosa&javanca
Bahada	Ficusglomrata

11.10 Safety measures

Blasting :Shots will be muffled to avoid flying fragments beyond 10m. Adequate warning by siren to reach 500m .Protective shelters for workers. Use of PPE will be compulsory.

11.11 Corporate Social Responsibility:

A few are mentioned below:

- Supply of fluoride –free drinking water-
Fluoride removal plants based on electrochemical method will be installed on fluoride infested hand pumps in nearby villages within 5 km radius. Approximate cost is Rs.50,000/- per unit
- MSMCL will organize awareness camp amongst villagers to educate people on i) health - impact of excessive fluoride in water, ii) need for sound sanitation practice particularly with regard to water quality and sullage/gray water management,
iii) narrow bore sewerage in suitable habitations etc. Appropriate allocation of funds on yearly basis will be requested from Government.

CSR - funds

Activity	Anticipated funds/year Rs
Supply of fluoride free water	Treatment plant -Rs 50,000-75,000/-/unit
Awareness camps	Rs. 50,000
Narrow bore sewerage	Survey- @ 6000/- /ha Execution Rs 6000/- per connection
Training for fish culture in pit water	Rs. 25,000

N.B. Costs are indicative

11.12 Economics of project

Limestone deposits at Gaurala are of good quality. It has high percentage of CaO and low silica. These have been lying unused for various reasons. There is market for limestone in and around deposits. Land is non- productive and unsuitable for agriculture. Therefore mining will be in the interest of State revenue and of the people around. Direct and indirect employment to locals is assured.

Lease is a waste land. It has no tree cover. There are abandoned pits. Water in pits is used. Therefore there would not any damage to environmental quality.

Initiation of mining by MSMCL will improve revenue to the state without deterioration in environmental quality. On the contrary population in nearby villages will become aware of importance of potable water quality and sanitation.

Openings for indirect employment to locals in plantation, fish culture are possible. Additional water supply source in form of pit-water, recharge of aquifer is likely.

CHAPTER 12

DISCLOSURE OF CONSULTANTS











1.	Name of consulting firm	Enviro Techno Consult Private Limited 68, Mahakali Nagar 2, Near Manewada Square, Nagpur 440 024, Phone : 9595220277/288 E mail : etcpl@envirotechnoconsult.in
2.	Details Recognition & Accreditation	Enviro Techno Consult -Established -1993 Enviro Techno Consult Private Limited –January 2014 An ISO 9001-2008, 14001-2015 & OHSAS 18001-2007 certified company An In house R&D unit – recognized by Dept. of Scientific & Industrial Research (DSIR), Dept. of Science & Technology, GOI, New Delhi. Accredited by QCI/NABET vide their letter dated June 29, 2017 for Mining, Power Plant, Cement, Textile etc.

Enviro Techno Consult Private Limited (ETCPL), erstwhile an Enviro Techno Consult, Nagpur was established in the year 1993.

- It was recognized as Consultant by Maharashtra Pollution Control Board.
- As an R & D unit, ETC has offered feasible solutions on a few aspects of environment management to M/s Ispat Group of Industries Ltd., Kalmeshwar, M/s Indorama Synthetics Ltd., Nagpur, M/s Indoworth, Nagpur, M/s DCL Polyesters Ltd., (now IPCL), Mouda, M/s Murli Industries Ltd., Nagpur, M/s Gujarat Ambuja Ltd., Kodinar, M/s Hindustan Lever Ltd. (Now Hindustan Unilever Ltd.), Chhindwara etc., MSEB (MAHAGENCO) etc.
- Laboratory practices in these industry were upgraded under the supervision of Enviro Techno Consult particularly with respect to water & wastewater analysis.
- ETC has conducted a number of training programmes for engineers and chemists of MAHAGENCO on various topics of environment management.
- ETC has been appointed by Govt. of Maharashtra, as consultant for their fluoride removal projects in rural Maharashtra and also in Jalmani programme of the State.
- Training programmes were conducted for chemists of MAHAGENCO which included modern trends in water & wastewater analyses, interpretation of results of analysis etc.

LIST OF EXPERTS INVOLVED

Functional area experts:

Sr. No.	Functional areas	Name of the expert/s	Involvement (period and task**)	Signature and date
1	AP	Prashil P. Shukla	TOR granted 18.05.2018 to till date Collation and interpretation of base line data by concerned FAE	
2	WP*	V.P. Thergaonkar Amol Zilpe*	TOR granted 18.05.2018 to till date Collation and interpretation of base line data by concerned FAE	
3	SHW*	V.P. Thergaonkar Amol Zilpe*	TOR granted 18.05.2018 to till date Collation and interpretation of base line data by concerned FAE	
4	EB	P.S. Umredkar	TOR granted 18.05.2018 to till date Collation and interpretation of base line data by concerned FAE	
5	HG	A.P. Saraf	TOR granted 18.05.2018 to till date Collation and interpretation of base line data by concerned FAE	
6	GEO	A.P. Saraf	TOR granted 18.05.2018 to till date Collation and interpretation of base line data by concerned FAE	
7	AQ*	V.P. Thergaonkar Prashil P. Shukla*	TOR granted 18.05.2018 to till date Collation and interpretation of base line data by concerned FAE	
8	NV	Ashish P. Shukla	TOR granted 18.05.2018 to till date Collation and interpretation of base line data by concerned FAE	
9	SC	Prashil P. Shukla	TOR granted 18.05.2018 to till date Collation and interpretation of base line data by concerned FAE	
10	RH	Amol Zilpe	TOR granted 18.05.2018 to till date Collation and interpretation of base line data by concerned FAE	

*One TM against each FAE may be shown

**Please attach additional sheet if required

2.2 Enviro Techno Consult Private Limited, Nagpur

The ACO has been assessed as per Version 3 of the Scheme. Result of the 1st Surveillance assessment (SA) is given below :

2.2.1 Category of Approval :

The ACO has scored more than 60% marks hence is upgraded with Cat. A.

2.2.2 Scope of Accreditation:

Sl. No.	NABET Scheme Sectors	Sector Description	Cat.	Sector No. (MoEFCC Notification dated Sep. 14, 2006 and Amendments)
1	1#	Mining of minerals including Open cast/ Underground mining	A	1 (a) (i)
2	4	Thermal Power Plants	A	1 (d)
3	9	Cement Plants	A	3 (b)
4	19	Textile- cotton and manmade fibres	B	5 (d)

Note (#) : Approval of this sector subject to coverage of significant functional area Vibration and SC as per Scheme for Accreditation of EIA Consultant Organizations- Version 3.

2.2.3 Sectors approved for EIA Coordinators (ECs)

a. Assessed as per SA norms – for ECs approved earlier:

S.No	Name	Earlier approval status (in IA/subsequently)		Approval status (after SA)		Remarks
		Sectors approved	Cat.	Sectors approved	Cat.	
In-house						
1	Ashish P Shukla	1 OC#	B	CA	B	None
2	V.P.Thergaonkar	1#	A	CA	A	None
		4	A	CD	A	
		9	A	CA	A	
		19	B	CD	B	
3	Prashil P Shukla	1 OC#	B	CA	B	None
Empanelled						
4	T R Rajsekar	1 OC#	A	CA	A	None

Note (#): Candidates are approved, ACO would be permitted to take up EIAs in this sectors on complying the requirements of approved significant functional area Vibration and SC as per Scheme for Accreditation of EIA Consultant Organizations- Version 3.

b. Assessed as per IA norms – for Approved ECs and Fresh ECs proposed :

Sl. No.	Name	Functional Area			Cat.	Remarks
		Applied	Recommended	Approved		
In-house						
1	Ashish P Shukla	1*#	Yes	Yes	B	*For opencast only.
2	Prashil P Shukla	1*#	Yes	Yes	B	*For opencast only.

ANNEXURES

1

Lease granted to Maharashtra State Mining
 Co. Ltd Nagpur vide Govt of Mch. Industries Energy
 & Labour order no MME-222/8076 Ind-9
 Dtd 30/5/2003

FORM K
 Rs. 5408/-

MODEL FORM OF MINING LEASE

(See rule 31)

THIS INDENTURE made this 28 MAY 2003 day of 20

Between the Governor of Maharashtra/the President of India (hereinafter referred to as the 'State Government' which expression shall where the context so admits be deemed to include the successors and assigns) of the one part and Maharashtra State Mining Corporation Ltd Nagpur

When the lessee is an individual

(Name of person with address and occupation) (hereinafter referred to as "the lessee" which expression shall where the context so admits be deemed to include his heirs, executors, administrators, representatives and permitted assigns).

When the lessees are more than one individual


(Name of person with address and occupation) and (Name of person with address and occupation) (hereinafter referred to as "the lessee" which expression shall where the context so admits be deemed to include their respective heirs, executors, administrators, representatives and their permitted assigns).

When the lessee is a registered firm


(Name and address of partner), son of _____ of _____ Son of _____ Of _____ all carrying on business in partnership, under the firm name and style of _____ (name of the firm) registered under the Indian Partnership Act, 1932 (9 of 1932) and having their registered office at _____ in the town of _____ (hereinafter referred to as "the licensee" which expression where the context so admits be deemed to include all the said partners their respective heirs, executors, legal representatives and permitted assigns).

मरम
28/5/2003
2125
 District Mining Officer,
 Collectorate, Yavatmal
 When the lessee is a registered company

Maharashtra State Mining Corporation Ltd., (Name of company) a company registered under companies Act, 1956 (Act under which incorporated) and having its registered office at S, Abhyankar Nagar, Nagpur - 440 010 (Address) (hereinafter referred to as "the lessee" which expression shall where the context so admits be deemed to include its successors and permitted assigns), of the other part.



४२६
२२६/२००३
२१२८



W
with the
lease for
here, unc
Rs. 10,00
mining le

W
by and in
part of th
approval

A
mineral t
lying and
with the l
ore menti
exercise :
of the sai
liberties,
premises
day
PAYING
V of the
contained
the State
hereby co
is hereby
expresce

It
appearing

T

In
R

WHEREAS THE lessee/lessees has/have applied to the State Government in accordance with the Mineral Concession Rules, 1960 hereinafter referred to as the said Rules) for a mining lease for Lime stone and Dolomite in respect of the lands described in Part I of the Schedule here under written and has/have deposited with the State Government the sum of Rs. 10,000/- security and the sum of Rs. 1,775/- for meeting the preliminary expenses for a mining lease (and WHEREAS the Central Government has approved the grant of lease)

WITNESSETH that in consideration of the rents and royalties, covenants and agreements by and in these presents and the Schedule hereunder written reserved and contained and on the part of the lessee/lessees to be paid observed and performed, the State Government (with the approval of the Central Government) hereby grants and demises unto lessee/lessees.

All those the mines beds/veins seams of Lime stone and Dolomite (here state the mineral or minerals) (hereinafter and in the Schedule referred to as the said minerals) situated lying and being in or under the lands which are referred to in Part I of the said Schedule, together with the liberties, powers and privileges to be exercised or enjoyed in connection herewith which are mentioned in Part II of the said Schedule subject to the restrictions and conditions as to the exercise and enjoyment of such liberties, powers and privileges which are mentioned in Part III of the said Schedule EXCEPT and reserving out of this demise unto the State Government the liberties, powers and privileges mentioned in Part IV of the said Schedule TO HOLD the premises hereby granted and demised unto the lessee/lessees from the day 20 for the term of 30 Years thence next ensuing YIELDING AND PAYING therefore unto the State Government the several rents and royalties mentioned in Part V of the said Schedule at the respective times therein specified subject to the provisions contained in Part VI of the said Schedule and the lessee/lessees hereby covenants/covenant with the State Government as in Part VII of the said Schedule is expressed and the State Government hereby covenants with the lessee/lessees as in Part VIII of the said Schedule as expressed AND it is hereby mutually agreed between the parties hereto as in Part IX of the said Schedule is expressed.


IN WITNESS WHEREOF these presents have been executed in manner hereunder appearing the day and year first above written.

The Schedule above referred to.

मरम
८२६/२००३
८/२८

1. In case of minerals included in the First Schedule of the Mines and Minerals (Development and Regulation) Act, 1957.

[Handwritten signature]



[Handwritten signature]
District Mining Officer
Collectorate, Nagpur

PART I


THE AREA OF THIS LEASE

Location and area of the lease:-

All that tract of lands situated at Gaurala (Description of area or areas) Maregaon the Registration District of Yavatmal Sub-District ~~Maregaon~~ and Thana Maregaon bearing Cadestral survey Nos. ~~152~~ containing an area of 3.62 Ha or thereabouts delineated on the plan hereto annexed and thereon coloured ~~.....~~ and bounded as follows:-

- On the North by - Survey no. 158
- On the South by - Survey no. 156
- On the East by - Gaurala Road
- And
- On the West by - Survey no. 155.

Hereinafter referred to as "the said lands".



PART II

Liberties, powers and privileges to be exercised and enjoyed by the lessee/lessees subject to the restrictions and conditions in Part III.

To enter upon land and search for, win, work, etc.

1. Liberty and power at all times during the term hereby demised to enter upon the said lands and to search for mine, bore, dig, drill for, win, work, dress, process, convert, carry away and dispose of the said mineral/minerals.

To sink, drive and make pits, shafts and inclines etc.:-

2. Liberty and power for or in connection with any of the purposes mentioned in this part to sink drive make maintain and use in the said lands and pits shafts inclines drifts levels waterways airways and other works (and to use maintain deepen or extent any existing works of the like nature in the said lands).

To bring and use machinery equipment etc.:-

3. Liberty and power for or in connection with any of the purposes mentioned in this part to erect, construct, maintain and use on or under the said lands any engines, machinery, plant dressing floors, furnaces, coke ovens, brick-kilns, workshops, store-houses, bungalows, godowns, sheds and other buildings and other works and conveniences of the like nature on or under the said lands.

[Handwritten signature]
 Lessee

[Handwritten signature]
 District Mining Officer
 Collectorate, Yavatmal





भारत सरकार
GOVERNMENT OF INDIA
खान मंत्रालय
MINISTRY OF MINES
भारतीय खान ब्यूरो
INDIAN BUREAU OF MINES
नागपुर क्षेत्रीय कार्यालय
NAGPUR REGIONAL OFFICE

REGISTERED A/D

छटवीं मंजील,
बी एच सी ब्लॉक,
इंदिरा भवन,
सिविल लाइन्स
नागपुर - 440 001
6th Floor, 'B' & 'C' Bl
Indira Bhavan, Civil Li
Nagpur-- 440 001
दुरभाष/Telephone-25627
2565089 (Tel/fax)

No. YTL/LST/MPLN-761/NGP/2018

To

✓ M/s Maharashtra State Mining Corporation Limited
(A Government of Maharashtra Undertaking),
Kanikarm Bhawan, Plot No 7,
Ajni Square, Wardha Road,
Nagpur-440015
(Maharashtra)



Dated- 2nd July 2018

Subject: Approval of Modification in Approved Mining Plan along with Progressive Mine Closure Plan in respect of **Gaurala Limestone Mine** over an area of **3.62 hectare** situated in Village Gaurala, Tehsil-Maregaon District-Yavatmal of Maharashtra State in favour of M/s Maharashtra State Mining Corporation Limited under Rule 17(3) of Minerals (Other than Atomic and Hydro Carbons Energy Minerals) Concession Rules, 2016.

- References: i) Your letter number MSMC/Mining/2018/611, dated 11/05/2018.
ii) This office letter of even number, dated 08/06/2018.
iii) Your QP's letter number nil, dated 14/06/2018.

Sir,

In exercise of the power conferred by the Clause (b) of Sub-section (2) of Section 5 of the Mines & Minerals (Development & Regulation) Act, 1957 read with Government of India Order No. S.O. 1872 (E) dated 18th May, 2016, I hereby **APPROVE** the above said Modification in Approved Mining Plan.

This approval is subject to the following conditions: -

1. The Modification in Approved Mining Plan is approved without prejudice to any other laws applicable to the mine area from time to time whether made by the Central Government, State Government or any other authority and without prejudice to any other order or direction from any court of competent jurisdiction.
2. The proposals shown on the plates and/or given in the document is based on the lease map /sketch submitted by the applicant/ lessee and is applicable from the date of approval.
3. It is clarified that this approval of the "Modification in Approved Mining Plan" does not in any way imply the approval of the Government in terms of any other provisions of the Mines & Minerals (Development & Regulation) Act, 1957 or the Minerals (Other than Atomic and Hydro Carbons Energy Minerals) Concession Rules, 2016 and any other laws including Forest (Conservation) Act, 1980, Environment Protection Act, 1986 or the rules made there under, Mines Act, 1952 and the rule & regulations made there under.

:: 2 ::

4. It is further clarified that this approval of the "Modification in Approved Mining Plan" is subject to the provision of Forest (Conservation) Act, 1980, Forest Conservation Rules, 1981 and other relevant statutes, order and guidelines as may be applicable to the lease area from time to time
5. The Indian Bureau of Mines has not undertaken verification of the mining lease boundary on the ground and does not undertake any responsibility regarding correctness of the boundaries of the leasehold shown on the ground with reference to lease map & other plans furnished by the applicant/lessee.
6. At any stage, if it is observed that the information furnished, data incorporated in the document are incorrect or misrepresent facts, the approval of the document shall be revoked with immediate effect.
7. The provisions of the Mines Act, 1952 and Rules and Regulations made there under including submission of notice of opening, appointment of manager and other statutory officials as required by the Mines Act, 1952 shall be complied with.
8. The execution of the Modification in Approved Mining Plan shall be subject to vacation of prohibitory orders/notices, if any.
9. If anything found to be concealed as required by the Mines Act, 1952 in the contents of the above Modification in Approved Mining Plan and the proposal for rectification has not been made, the approval shall be deemed to have been withdrawn with immediate effect.
10. Yearly report as required under 26(2) of Mineral Conservation & Development rules, 2017 setting forth the extent of protective and rehabilitative works carried out as envisaged in the approved Progressive Mine Closure Plan and, if there is any deviation, reasons thereof shall be submitted before 1st July of every year to the Regional Controller of Mines, Indian Bureau of Mines, Nagpur.
11. Your attention is invited to the Supreme Court interim order in W. P.(C) No. 202 dated 12.12.1996 for compliance. The approval of Modification in Approved Mining Plan is therefore, issued without prejudice to and is subject to the said directions of the Supreme Court as applicable.
12. This approval is given for the received prospective proposals for **2018-19 to 2020-21** as applicable from this date onwards. The earlier instances of irregular mining, if any, shall not be regularized through the approval of this document.
13. This approval of proposed mining operations and associated activities is restricted to the mining lease area only. The mining lease area as shown on the statutory plans under rule 32 of Mineral Conservation and Development Rules 2017 is by the lessee/applicant and Indian Bureau of Mines has not taken verification of mining lease boundary on the ground.
14. The approval of the Modification in Approved Mining Plan is subject to the compliance of Ministry of Mines letter no. F. No. 10/75/2008-MV, dated 23/12/2010 regarding exploration to be carried out as per UNFC norms within prescribed time limit as mentioned in the said letter.

:: 3 ::

15. The Environmental Monitoring Cell established by the company (if any) shall continue to monitoring ambient air quality, dust fall rate, water quality, soil sample analysis and noise level measurement at various stations established for the purpose both in the core zone and buffer zone as per requirement of Environment Guidelines and keeping in view IBM's circular No. 3/92 & 2/93 season wise every year by engaging the services of environmental Laboratory approved by MOEF/CPCB. The data so generated shall be maintained in a bound page register kept for the purpose and the same shall be made available to the inspecting officer on demand
16. A copy of Environment Impact Assessment –Environment Management Plan (EIA- EMP) as approved by Ministry of Environment & Forest (MOEF) shall be submitted to IBM immediately after approval by MOEF.
17. This approval is subject to comments of the State Government received, if any, which will be binding on you for implementation.
18. The next financial assurance shall be due for submission on or before **31.03.2023**.
19. The next Review of Mining Plan will be due for submission on **30/09/2020**.

Encl.: One copy of Approved Modification in Approved Mining Plan (Text & Plates)



Yours faithfully,

(Arun Prasad)

Regional Controller of Mines


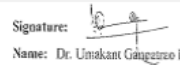




Copy for kind information to:

1. The Director, Directorate of Geology & Mining, Government of Maharashtra, Khanij Bhawan, 27, Shivaji Nagar, Cement Road, Nagpur- 440010 (MS) along with one copy of Approved Modification in Approved Mining Plan (Text & Plates) by **REGISTERED PARCEL**.
2. Shri. M.S. Waghmare, QP, 33, Gedam Layout, Trimurty Nagar, Nagpur- 440022 (Maharashtra).

(S M Dorle)

Assistant Mining Engineer
for Regional Controller of Mines

ANNEXURE 3

State Expert Appraisal Committee (SEAC-1)							
SEAC Meeting number: 150th (Day 1) Meeting Date May 3, 2018							
Subject: Environment Clearance for Gaurala Limestone mine							
Is a Violation Case: No							
1.Name of Project	Gaurala Limestone mine						
2.Type of institution	Semi Government						
3.Name of Project Proponent	Maharashtra State Mining Corporation Limited						
4.Name of Consultant	Enviro Techno Consult Private Limited						
5.Type of project	others (mining project)						
6.New project/expansion in existing project/modernization/diversification in existing project	New						
7.If expansion/diversification, whether environmental clearance has been obtained for existing project	No						
8.Location of the project	Survey Nos. 157						
9.Taluka	Maregaon						
10.Village	Gaurala						
Correspondence Name:	Khanikarm Bhawan, Plot no. 7, Ajni Square, Wardha Road, Nagpur 440 015						
Room Number:	NA						
Floor:	NA						
Building Name:	Khanikarm Bhawan,						
Road/Street Name:	Wardha road						
Locality:	Ajni Square						
City:	Nagpur						
11.Area of the project	Municipal						
12.IOD/IOA/Concession/Plan Approval Number	lease deed is executed						
	IOD/IOA/Concession/Plan Approval Number: Order no: MMN 2220/8076/IND-9						
	Approved Built-up Area: 0.034						
13.Note on the initiated work (If applicable)	NA						
14.LOI / NOC / IOD from MHADA/ Other approvals (If applicable)	Lease Deed executed						
15.Total Plot Area (sq. m.)	Not applicable (3.62 Ha - Lease area)						
16.Deductions	NA						
17.Net Plot area	NA						
18 (a).Proposed Built-up Area (FSI & Non-FSI)	FSI area (sq. m.): NA						
	Non FSI area (sq. m.): NA						
	Total BUA area (sq. m.): 300						
18 (b).Approved Built up area as per DCR	Approved FSI area (sq. m.):						
	Approved Non FSI area (sq. m.):						
	Date of Approval:						
19.Total ground coverage (m2)	NA						
20.Ground-coverage Percentage (%) (Note: Percentage of plot not open to sky)	NA						
21.Estimated cost of the project	4500000						
22.Number of buildings & its configuration							
Serial number	Building Name & number	Number of floors	Height of the building (Mtrs)				
<table border="1" style="width: 100%;"> <tr> <td style="width: 25%; text-align: center;">  Abhay Pimparkar (Secretary SEAC-I) </td> <td style="width: 40%; text-align: center;"> SEAC Meeting No: 150th (Day 1) Meeting Date: May 3, 2018 (SEIAA-STATEMENT-0000001013) SEAC-MINUTES-0000000613 </td> <td style="width: 10%; text-align: center;"> Page 1 of 10 </td> <td style="width: 25%; text-align: center;"> Signature:  Name: Dr. Umakant Ganggare Dangat Dr. Umakant Dangat (Chairman SEAC-I) </td> </tr> </table>				 Abhay Pimparkar (Secretary SEAC-I)	SEAC Meeting No: 150th (Day 1) Meeting Date: May 3, 2018 (SEIAA-STATEMENT-0000001013) SEAC-MINUTES-0000000613	Page 1 of 10	Signature:  Name: Dr. Umakant Ganggare Dangat Dr. Umakant Dangat (Chairman SEAC-I)
 Abhay Pimparkar (Secretary SEAC-I)	SEAC Meeting No: 150th (Day 1) Meeting Date: May 3, 2018 (SEIAA-STATEMENT-0000001013) SEAC-MINUTES-0000000613	Page 1 of 10	Signature:  Name: Dr. Umakant Ganggare Dangat Dr. Umakant Dangat (Chairman SEAC-I)				


1	NA	NA	NA
23.Number of tenants and shops	NA		
24.Number of expected residents / users	NA		
25.Tenant density per hectare	NA		
26.Height of the building(s)			
27.Right of way (Width of the road from the nearest fire station to the proposed building(s))	NA		
28.Turning radius for easy access of fire tender movement from all around the building excluding the width for the plantation	NA		
29.Existing structure (s) if any	NA		
30.Details of the demolition with disposal (If applicable)	NA		

31.Production Details

Serial Number	Product	Existing (MT/M)	Proposed (MT/M)	Total (MT/M)
1	Limestone	0	99,994 tonnes/annum	99,994 tonnes/ annum


32.Total Water Requirement

Dry season:	Source of water	tube well
	Fresh water (CMD):	10
	Recycled water - Flushing (CMD):	NA
	Recycled water - Gardening (CMD):	NA
	Swimming pool make up (Cum):	NA
	Total Water Requirement (CMD) :	10
	Fire fighting - Underground water tank(CMD):	NA
	Fire fighting - Overhead water tank(CMD):	NA
	Excess treated water	NA


Abhay Pimparkar (Secretary
SEAC-I)

SEAC Meeting No: 150th (Day 1) Meeting Date:
May 3, 2018 (SEIAA-STATEMENT-0000001013)
SEAC-MINUTES-0000000613

Page 2 of
10


Signature: 
Name: Dr. Umakant Gangotri Dangat
Dr. Umakant Dangat
(Chairman SEAC-I)

Wet season:	Source of water	pit water/ well water
	Fresh water (CMD):	10
	Recycled water - Flushing (CMD):	NA
	Recycled water - Gardening (CMD):	NA
	Swimming pool make up (Cum):	NA
	Total Water Requirement (CMD) :	10
	Fire fighting - Underground water tank(CMD):	NA
	Fire fighting - Overhead water tank(CMD):	NA
Excess treated water	NA	
Details of Swimming pool (If any)	Not applicable	

SEAC-MINUTES-0000000613



Abhay Pimparkar (Secretary SEAC-I)

SEAC Meeting No: 150th (Day 1) Meeting Date: May 3, 2018 (SEIAA-STATEMENT-000001013)
SEAC-MINUTES-0000000613

Signature: 
 Name: Dr. Umakant Gangotri Dangat
Dr. Umakant Dangat (Chairman SEAC-I)


Page 3 of 10

33.Details of Total water consumed									
Particulars	Consumption (CMD)			Loss (CMD)			Effluent (CMD)		
	Existing	Proposed	Total	Existing	Proposed	Total	Existing	Proposed	Total
Water Requirement									
Domestic	0	1	1	NA	0.8	NA	NA	0.8	0.8
Gardening	3	3	3	NA	NA	NA	NA	NA	NA
34.Rain Water Harvesting (RWH)									
	Level of the Ground water table:		The mine will not intercept groundwater table as mining activity would be restricted to 14 m and water table has not been intercepted and is beyond 15 m						
	Size and no of RWH tank(s) and Quantity:		Existing pits will be used for rain water harvesting.						
	Location of the RWH tank(s):		Pit location shown in surface plan and other plans.						
	Quantity of recharge pits:		NA since recharge pits are not proposed.						
	Size of recharge pits :		Average 1.5 Ha with maximum size of 2.23Ha towards the end of the life of mine						
	Budgetary allocation (Capital cost) :		NA (it is part of the mining activity)						
	Budgetary allocation (O & M cost) :		NA (it is part of the mining activity)						
	Details of UGT tanks if any :		NA						
35.Storm water drainage									
	Natural water drainage pattern:		There is no natural drain.						
	Quantity of storm water:		As per rain fall pattern calculated run offs will be about 1.5 ha m						
	Size of SWD:		NA						
36.Sewage and Waste water									
	Sewage generation in KLD:		NA						
	STP technology:		NA						
	Capacity of STP (CMD):		NA						
	Location & area of the STP:		NA						
	Budgetary allocation (Capital cost):		NA						
	Budgetary allocation (O & M cost):		NA						


Abhay Pimparkar (Secretary
SEAC-I)

SEAC Meeting No: 150th (Day 1) Meeting Date:
May 3, 2018 (SEIAA-STATEMENT-0000001013)
SEAC-MINUTES-0000000613


Page 4 of
10

Signature: 
Name: Dr. Umakant Gangotree Dangat
Dr. Umakant Dangat
(Chairman SEAC-I)

37. Solid waste Management		
Waste generation in the Pre Construction and Construction phase:	Waste generation:	About 13934.88 tons of waste is likely to be generated from the mines during plan period.
	Disposal of the construction waste debris:	There will be temporary dumps which will be utilised for backfilling.
Waste generation in the operation Phase:	Dry waste:	OB @ 3235-3279 cum and rejects @ 3999.76 cum
	Wet waste:	NA
	Hazardous waste:	NA
	Biomedical waste (If applicable):	NA
	STP Sludge (Dry sludge):	NA
	Others if any:	NA
Mode of Disposal of waste:	Dry waste:	There will be temporary dumps which will be utilised for backfilling.
	Wet waste:	NA
	Hazardous waste:	NA
	Biomedical waste (If applicable):	NA
	STP Sludge (Dry sludge):	NA
	Others if any:	NA
Area requirement:	Location(s):	Kh No 157
	Area for the storage of waste & other material:	0.90 ha
	Area for machinery:	NA
Budgetary allocation (Capital cost and O&M cost):	Capital cost:	NA (IT IS PART OF THE MINING COST)
	O & M cost:	NA (IT IS PART OF THE MINING COST)


38. Effluent Characteristics

Serial Number	Parameters	Unit	Inlet Effluent Characteristics	Outlet Effluent Characteristics	Effluent discharge standards (MPCB)
1	NA	NA	NA	NA	NA
Amount of effluent generation (CMD):		NA			
Capacity of the ETP:		NA			
Amount of treated effluent recycled :		NA			
Amount of water send to the CETP:		NA			
Membership of CETP (if require):		NA			
Note on ETP technology to be used		NA			
Disposal of the ETP sludge		NA			

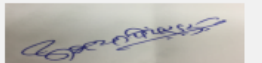

Abhay Pimparkar (Secretary SEAC-I)

SEAC Meeting No: 150th (Day 1) Meeting Date:
May 3, 2018 (SELAA-STATEMENT-0000001013)
SEAC-MINUTES-0000000613

Page 5 of
10


Signature: 
Name: Dr. Umakant Gangotree Dangat
Dr. Umakant Dangat
(Chairman SEAC-I)

39.Hazardous Waste Details							
Serial Number	Description	Cat	UOM	Existing	Proposed	Total	Method of Disposal
1	NA	NA	NA	NA	NA	NA	NA
40.Stacks emission Details							
Serial Number	Section & units	Fuel Used with Quantity	Stack No.	Height from ground level (m)	Internal diameter (m)	Temp. of Exhaust Gases	
1	NA	NA	NA	NA	NA	NA	
41.Details of Fuel to be used							
Serial Number	Type of Fuel	Existing	Proposed	Total			
1	DIESEL	NA	40-50L/DAY	40-50L/DAY			
42.Source of Fuel		Local market					
43.Mode of Transportation of fuel to site		By road					
44.Green Belt Development							
		Total RG area :	0.5 ha				
		No of trees to be cut :	NA				
		Number of trees to be planted :	50/year depending on survival				
		List of proposed native trees :	The species suggested by Prof. Chaphekar will be preferred .				
		Timeline for completion of plantation :	PLAN PERIOD				
45.Number and list of trees species to be planted in the ground							
Serial Number	Name of the plant	Common Name	Quantity	Characteristics & ecological importance			
1	Delomix regia	Gul Mohar	349	ORNAMENTAL TREE			
2	Emblica officinalis	Amla	349	medicinal tree			
3	H. rosa sinensis	jasut	349	medicinal tree			
4	Lxora arbprea	Nevari	349	medicinal tree			
5	Lxora arbprea	Nevari	349	medicinal tree			
6	Lxora arbprea	Nevari	349	medicinal tree			
7	Lxora arbprea	Nevari	349	medicinal tree			
46.Total quantity of plants on ground							
47.Number and list of shrubs and bushes species to be planted in the podium RG:							
Serial Number	Name	C/C Distance	Area m2				
1	NA	NA	NA				



Abhay Pimparkar (Secretary
SEAC-I)

SEAC Meeting No: 150th (Day 1) Meeting Date:
May 3, 2018 (SEIAA-STATEMENT-0000001013)
SEAC-MINUTES-0000000613

Page 6 of
10


Signature: 
Name: Dr. Umakant Gangotree Dangat
Dr. Umakant Dangat
(Chairman SEAC-I)

48. Energy			
Power requirement:	Source of power supply :	Maharashtra State Electricity Board	
	During Construction Phase: (Demand Load)	NA	
	DG set as Power back-up during construction phase	NA	
	During Operation phase (Connected load):	NA	
	During Operation phase (Demand load):	NA	
	Transformer:	NA	
	DG set as Power back-up during operation phase:	NA	
	Fuel used:	DEISEL	
	Details of high tension line passing through the plot if any:	NA	
49. Energy saving by non-conventional method:			
NA			
50. Detail calculations & % of saving:			
Serial Number	Energy Conservation Measures	Saving %	
1	NA	NA	
51. Details of pollution control Systems			
Source	Existing pollution control system	Proposed to be installed	
Fugitive during material handling	NA	water sprinkling on roads, and during material transfer	
Budgetary allocation (Capital cost and O&M cost):	Capital cost:	45,00,000	
	O & M cost:	4,50,000	
52. Environmental Management plan Budgetary Allocation			
a) Construction phase (with Break-up):			
Serial Number	Attributes	Parameter	Total Cost per annum (Rs. In Lacs)
1	NA	NA	NA


Abhay Pimparkar (Secretary SEAC-I)

SEAC Meeting No: 150th (Day 1) Meeting Date: May 3, 2018 (SEIAA-STATEMENT-000001013)
SEAC-MINUTES-000000613

Page 7 of 10

Signature: 
Name: Dr. Umakant Gangotri Dangat
Dr. Umakant Dangat (Chairman SEAC-I)

b) Operation Phase (with Break-up):

Serial Number	Component	Description	Capital cost Rs. In Lacs	Operational and Maintenance cost (Rs. in Lacs/yr)
1	Air, water, noise	Air- during material transfer, water - sprinkling, water pollution - not applicable, noise - PPE	5	0.50

52. Storage of chemicals (inflammable/explosive/hazardous/toxic substances)

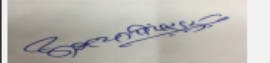
Description	Status	Location	Storage Capacity in MT	Maximum Quantity of Storage at any point of time in MT	Consumption / Month in MT	Source of Supply	Means of transportation
NA	NA	NA	NA	NA	NA	NA	NA

53. Any Other Information

No Information Available

54. Traffic Management


	Nos. of the junction to the main road & design of confluence:	NA (traffic in the mines will be as per mining plan design)
Parking details:	Number and area of basement:	NA
	Number and area of podia:	NA
	Total Parking area:	NA
	Area per car:	NA
	Area per car:	NA
	Number of 2-Wheelers as approved by competent authority:	NA
	Number of 4-Wheelers as approved by competent authority:	NA
	Public Transport:	Na
Width of all Internal roads (m):	6 m	



Abhay Pimparkar (Secretary SEAC-I)

SEAC Meeting No: 150th (Day 1) Meeting Date: May 3, 2018 (SEIAA-STATEMENT-0000001013)
SEAC-MINUTES-0000000613

Page 8 of 10



Signature:
 Name: Dr. Umakant Gangotrez Dangat
Dr. Umakant Dangat (Chairman SEAC-I)


	CRZ/ RRZ clearance obtain, if any:	NA
	Distance from Protected Areas / Critically Polluted areas / Eco-sensitive areas/ inter-State boundaries	NA
	Category as per schedule of EIA Notification sheet	NA
	Court cases pending if any	NA
	Other Relevant Informations	NA
	Have you previously submitted Application online on MOEF Website	Yes
	Date of online submission	16-02-2018

Brief information of the project by SEAC

PP submitted their application for the grant of TOR under category 1(a)B1 as per EIA Notification, 2006. PP presented draft TOR based on standard TOR issued by MoEF & CC published in April, 2015 for lime stone mining of 99994 Tons/Year.

The proposal was earlier considered in 149th meeting wherein PP requested to postpone the hearing.


DECISION OF SEAC



Abhay Pimparkar (Secretary SEAC-I)

SEAC Meeting No: 150th (Day 1) Meeting Date:
May 3, 2018 (SEIAA-STATEMENT-0000001013)
SEAC-MINUTES-0000000613

Page 9 of
10

Signature: 
Name: Dr. Umakant Gangotree Dangat
Dr. Umakant Dangat
(Chairman SEAC-I)

PP to collect base line data as per Office Memorandum issued by MoEF&CC dated 27.08.2017.

The validity of the TOR will be for three years as per OM issued by MoEF and CC on 29.08.2017.

PP to submit Form - 2 along with EIA/EMP report as per OM issued by MoEF&CC on 20.04.2018.

PP to submit their plan to utilize CER (Corporate Environment Responsibility) along with timelines as per OM issued by MoEF&CC dated 01.05.2018.

Based on the presentation made by PP; committee decided to approve the TOR for the preparation of EIA/EMP report as per standard TOR and additional TOR points mentioned below.


PP to carry out Public Consultation as per EIA Notification, 2006 and submit point wise complinace of all the issues raised during Public Consultation.

Specific Conditions by SEAC:

- 1) PP to submit ownership records of the proposed mine area.
- 2) PP to submit approved mining plan and mine closure plan along with drawings stamped and signed by the competent Authority..
- 3) PP to submit copy of categorization of mines as per IBM standards.
- 4) PP to submit blasting plan along with permission obtained for blasting from competent Authority.
- 5) PP to carry out risk assessment with respect to the human safety and impact of mining activity on nearby environment with proposed mitigation measures.
- 6) PP to submit over burden management plan.
- 7) PP to include measure proposed for dust pollution control in the EIA report.
- 8) PP to submit an undertaking for not having any eco sensitive area in the range of 5 KM from proposed project site.
- 9) PP to analyse fluorides in the ground water samples.

FINAL RECOMMENDATION


The Committee decided to Grant ToR subject to the above observations, PP requested to prepare and submit EIA report as per EIA Notification, 2006 and amendments thereof.



Abhay Pimparkar (Secretary SEAC-I)

SEAC Meeting No: 150th (Day 1) Meeting Date: May 3, 2018 (SEIAA-STATEMENT-0000001013)
SEAC-MINUTES-0000000613

Page 10 of 10

Signature: 
 Name: Dr. Umakant Dangat
Dr. Umakant Dangat (Chairman SEAC-I)

STANDARD TERMS OF REFERENCE

- 1 Year-wise production details since 1994 should be given, clearly stating the highest production achieved in any one year prior to 1994. It may also be categorically informed whether there had been any increase in production after the EIA Notification 1994 came into force, w.r.t. the highest production achieved prior to 1994.
- 2 A copy of the document in support of the fact that the Proponent is the rightful lessee of the mine should be given.
- 3 All documents including approved mine plan, EIA and Public Hearing should be compatible with one another in terms of the mine lease area, production levels, waste generation and its management, mining technology etc. and should be in the name of the lessee.
- 4 All corner coordinates of the mine lease area, superimposed on a High Resolution Imagery/ toposheet, topographic sheet, geomorphology and geology of the area should be provided. Such an Imagery of the proposed area should clearly show the land use and other ecological features of the study area (core and buffer zone).
- 5 Information should be provided in Survey of India Toposheet in 1:50,000 scale indicating geological map of the area, geomorphology of land forms of the area, existing minerals and mining history of the area, important water bodies, streams and rivers and soil characteristics.
- 6 Details about the land proposed for mining activities should be given with information as to whether mining conforms to the land use policy of the State; land diversion for mining should have approval from State land use board or the concerned authority.
- 7 It should be clearly stated whether the proponent Company has a well laid down Environment Policy approved by its Board of Directors? If so, it may be spelt out in the EIA Report with description of the prescribed operating process/procedures to bring into focus any infringement/deviation/ violation of the environmental or forest norms/ conditions? The hierarchical system or administrative order of the Company to deal with the environmental issues and for ensuring compliance with the EC conditions may also be given. The system of reporting of non-compliances / violations of environmental norms to the Board of Directors of the Company and/or shareholders or stakeholders at large, may also be detailed in the EIA Report.
- 8 Issues relating to Mine Safety, including subsidence study in case of underground mining and slope study in case of open cast mining, blasting study etc. should be detailed. The proposed safeguard measures in each case should also be provided.
- 9 The study area will comprise of 10 km zone around the mine lease from lease periphery and the data contained in the EIA such as waste generation etc. should be for the life of the mine / lease period
- 10 Land use of the study area delineating forest area, agricultural land, grazing land, wildlife sanctuary, national park, migratory routes of fauna, water bodies, human settlements and other ecological features should be indicated. Land use plan of the mine lease area should be prepared to

- encompass preoperational, operational and post operational phases and submitted. Impact, if any, of change of land use should be given.
- 11 Details of the land for any Over Burden Dumps outside the mine lease, such as extent of land area, distance from mine lease, its land use, R&R issues, if any, should be given.
- 12 A Certificate from the Competent Authority in the State Forest Department should be provided, confirming the involvement of forest land, if any, in the project area. In the event of any contrary claim by the Project Proponent regarding the status of forests, the site may be inspected by the State Forest Department along with the Regional Office of the Ministry to ascertain the status of forests, based on which, the Certificate in this regard as mentioned above be issued. In all such cases, it would be desirable for representative of the State Forest Department to assist the Expert Appraisal Committees.
- 13 Status of forestry clearance for the broken up area and virgin forestland involved in the Project including deposition of net present value (NPV) and compensatory afforestation (CA) should be indicated. A copy of the forestry clearance should also be furnished.
- 14 Implementation status of recognition of forest rights under the Scheduled Tribes and other Traditional Forest Dwellers (Recognition of Forest Rights) Act, 2006 should be indicated.
- 15 The vegetation in the RF / PF areas in the study area, with necessary details, should be given.
- 16 A study shall be got done to ascertain the impact of the Mining Project on wildlife of the study area and details furnished. Impact of the project on the wildlife in the surrounding and any other protected area and accordingly, detailed mitigative measures required, should be worked out with cost implications and submitted.
- 17 Location of National Parks, Sanctuaries, Biosphere Reserves, Wildlife Corridors, Ramsar site Tiger/ Elephant Reserves/(existing as well as proposed), if any, within 10 km of the mine lease should be clearly indicated, supported by a location map duly authenticated by Chief Wildlife Warden. Necessary clearance, as may be applicable to such projects due to proximity of the ecologically sensitive areas as mentioned above, should be obtained from the Standing Committee of National Board of Wildlife and copy furnished.
- 18 A detailed biological study of the study area [core zone and buffer zone (10 km radius of the periphery of the mine lease)] shall be carried out. Details of flora and fauna, endangered, endemic and RET Species duly authenticated, separately for core and buffer zone should be furnished based on such primary field survey, clearly indicating the Schedule of the fauna present. In case of any scheduled-I fauna found in the study area, the necessary plan along with budgetary provisions for their conservation should be prepared in consultation with State Forest and Wildlife Department and details furnished. Necessary allocation of funds for implementing the same should be made as part of the project cost.
- 19 Proximity to Areas declared as 'Critically Polluted' or the Project areas likely to come under the 'Aravali Range', (attracting court restrictions for mining operations), should also be indicated and where so required, clearance certifications from the prescribed Authorities, such as the SPCB or State Mining Department should be secured and furnished to the effect that the proposed mining activities could be considered.

- 20 Similarly, for coastal Projects, A CRZ map duly authenticated by one of the authorized agencies demarcating LTL, HTL, CRZ area, location of the mine lease w.r.t CRZ, coastal features such as mangroves, if any, should be furnished. (Note: The Mining Projects falling under CRZ would also need to obtain approval of the concerned Coastal Zone Management Authority).
- 21 R&R Plan/compensation details for the Project Affected People (PAP) should be furnished. While preparing the R&R Plan, the relevant State/National Rehabilitation & Resettlement Policy should be kept in view. In respect of SCs /STs and other weaker sections of the society in the study area, a need based sample survey, family-wise, should be undertaken to assess their requirements, and action programmes prepared and submitted accordingly, integrating the sectoral programmes of line departments of the State Government. It may be clearly brought out whether the village(s) located in the mine lease area will be shifted or not. The issues relating to shifting of village(s) including their R&R and socio-economic aspects should be discussed in the Report.
- 22 One season (non-monsoon) [i.e. March-May (Summer Season); October-December (post monsoon season) ; December-February (winter season)] primary baseline data on ambient air quality as per CPCB Notification of 2009, water quality, noise level, soil and flora and fauna shall be collected and the AAQ and other data so compiled presented date-wise in the EIA and EMP Report. Site-specific meteorological data should also be collected. The location of the monitoring stations should be such as to represent whole of the study area and justified keeping in view the pre-dominant downwind direction and location of sensitive receptors. There should be at least one monitoring station within 500 m of the mine lease in the pre-dominant downwind direction. The mineralogical composition of PM10, particularly for free silica, should be given.
- 23 Air quality modeling should be carried out for prediction of impact of the project on the air quality of the area. It should also take into account the impact of movement of vehicles for transportation of mineral. The details of the model used and input parameters used for modeling should be provided. The air quality contours may be shown on a location map clearly indicating the location of the site, location of sensitive receptors, if any, and the habitation. The wind roses showing pre-dominant wind direction may also be indicated on the map.
- 24 The water requirement for the Project, its availability and source should be furnished. A detailed water balance should also be provided. Fresh water requirement for the Project should be indicated.
- 25 Necessary clearance from the Competent Authority for drawl of requisite quantity of water for the Project should be provided.
- 26 Description of water conservation measures proposed to be adopted in the Project should be given. Details of rainwater harvesting proposed in the Project, if any, should be provided.
- 27 Impact of the Project on the water quality, both surface and groundwater, should be assessed and necessary safeguard measures, if any required, should be provided.
- 28 Based on actual monitored data, it may clearly be shown whether working will intersect groundwater. Necessary data and documentation in this regard may be provided. In case the working will intersect groundwater table, a detailed Hydro Geological Study should be undertaken and Report furnished. The Report inter-alia, shall include details of the aquifers present and impact of mining

- activities on these aquifers. Necessary permission from Central Ground Water Authority for working below ground water and for pumping of ground water should also be obtained and copy furnished.
- 29 Details of any stream, seasonal or otherwise, passing through the lease area and modification / diversion proposed, if any, and the impact of the same on the hydrology should be brought out.
- 30 Information on site elevation, working depth, groundwater table etc. Should be provided both in AMSL and bgl. A schematic diagram may also be provided for the same.
- 31 A time bound Progressive Greenbelt Development Plan shall be prepared in a tabular form (indicating the linear and quantitative coverage, plant species and time frame) and submitted, keeping in mind, the same will have to be executed up front on commencement of the Project. Phase-wise plan of plantation and compensatory afforestation should be charted clearly indicating the area to be covered under plantation and the species to be planted. The details of plantation already done should be given. The plant species selected for green belt should have greater ecological value and should be of good utility value to the local population with emphasis on local and native species and the species which are tolerant to pollution.
- 32 Impact on local transport infrastructure due to the Project should be indicated. Projected increase in truck traffic as a result of the Project in the present road network (including those outside the Project area) should be worked out, indicating whether it is capable of handling the incremental load. Arrangement for improving the infrastructure, if contemplated (including action to be taken by other agencies such as State Government) should be covered. Project Proponent shall conduct Impact of Transportation study as per Indian Road Congress Guidelines.
- 33 Details of the onsite shelter and facilities to be provided to the mine workers should be included in the EIA Report.
- 34 Conceptual post mining land use and Reclamation and Restoration of mined out areas (with plans and with adequate number of sections) should be given in the EIA report.
- 35 Occupational Health impacts of the Project should be anticipated and the proposed preventive measures spelt out in detail. Details of pre-placement medical examination and periodical medical examination schedules should be incorporated in the EMP. The project specific occupational health mitigation measures with required facilities proposed in the mining area may be detailed.
- 36 Public health implications of the Project and related activities for the population in the impact zone should be systematically evaluated and the proposed remedial measures should be detailed along with budgetary allocations.
- 37 Measures of socio economic significance and influence to the local community proposed to be provided by the Project Proponent should be indicated. As far as possible, quantitative dimensions may be given with time frames for implementation.
- 38 Detailed environmental management plan (EMP) to mitigate the environmental impacts which, should inter-alia include the impacts of change of land use, loss of agricultural and grazing land, if any, occupational health impacts besides other impacts specific to the proposed Project.
- 39 Public Hearing points raised and commitment of the Project Proponent on the

same along with time bound Action Plan with budgetary provisions to implement the same should be provided and also incorporated in the final EIA/EMP Report of the Project.

40 Details of litigation pending against the project, if any, with direction /order passed by any Court of Law against the Project should be given.

41 The cost of the Project (capital cost and recurring cost) as well as the cost towards implementation of EMP should be clearly spelt out.

42 A Disaster management Plan shall be prepared and included in the EIA/EMP Report.

43 Benefits of the Project if the Project is implemented should be spelt out. The benefits of the Project shall clearly indicate environmental, social, economic, employment potential, etc.

ANNEXURE 5

LIST OF PLANTS AND WILD ANIMALS OCCURRING IN PANDHARKAWADA FOREST DIVISION

Trees

<u>Local name</u>	<u>Botanical name</u>	<u>family</u>
Ain	<i>Terminalia tomentosa</i>	Combretaceae
Ahl/Ahl/Bartondi	<i>Morinda tinctoria</i>	Rubiaceae
Amaltas/Bahawa	<i>Cassia fistula</i>	Caesalpiniaceae
Amta	<i>Bauhinia malabarica</i>	Caesalpiniaceae
Apta/Kachnar	<i>Bauhinia racemosa</i>	Caesalpiniaceae
Anoxia/Aonla	<i>Phyllanthus emblica</i>	Euphorbiaceae
Arjuna/Kahu	<i>Terminalia arjuna</i>	Combretaceae
Babul	<i>Acacia arabica</i>	Mimoseae
Bakain / Baka Neem	<i>Melia azedarach</i>	Meliaceae
Beheda	<i>Terminalia bellerica</i>	Combretaceae
Bel	<i>Aegle marmelos</i>	Rutaceae
Bhirra	<i>Chloroxylon swietenia</i>	Rutaceae
Biba/Bhilawa	<i>Semecarpus anacardium</i>	Anacardiaceae
Bija	<i>Pterocarpus marsupium</i>	Fabaceae
Bistendu	<i>Diospyros montana</i>	Ebenaceae
Bor/Ber	<i>Zizyphus mauritiana</i>	Rhamnaceae
Char	<i>Buchanania lanzan</i>	Anacardiaceae
Chandan	<i>Santalum album</i>	Santalaceae
Chichwa	<i>Albizia odoratissima</i>	Mimoseae
Chinch	<i>Tamarindus indica</i>	Caesalpiniaceae
Dahipalas	<i>Cordia macleodii</i>	Boraginaceae
Dhaman	<i>Grewia kiliaefolia</i>	Tiliaceae
Dhaora/Dhawada	<i>Anogeissus latifolia</i>	Combretaceae*
Dhoban/Phausi	<i>Dalbergia paniculata</i>	Fabaceae
Ghoti/Ghota	<i>Zizyphus xylopyra</i>	Rhamnaceae
Haldu	<i>Adina cordifolia</i>	Rubiaceae
Hiwar	<i>Acacia leucophloea</i>	Mimoseae
Hirda/Harra	<i>Terminalia chebula</i>	Combretaceae
Jambhul/Jamun	<i>Syzygium cumini</i>	Myrtaceae
Kalam.Mundi	<i>Mitragyna parvifolia</i>	Rubiaceae
Karanj	<i>Pongamia pinnata</i>	Fabaceae
Karu(Cassia)	<i>Cassia siamea</i>	Caesalpiniaceae
Khair	<i>Acacia catechu</i>	Mimoseae
Kusum	<i>Schleichera oleosa</i>	Sapindaceae
Kawat	<i>Limonia acidissima</i>	Rutaceae
Kulu	<i>Sterculia urens</i>	Sterculiaceae
Lendia/Lenda/Schena/Asah	<i>Lagerstroemia parviflora</i>	Lythraceae
Lokhandi	<i>Ixora parviflora</i>	Rubiaceae
Medsing	<i>Dolichandrone falcata</i>	Bignoniaceae
Mahua/Mahuwa	<i>Madhuca latifolia</i>	Sapotaceae
Mokha	<i>Schrebera swietenoides</i>	Oleaceae
Moyen/Mowai	<i>Lannea grandis</i>	Anacardiaceae
Neem/nim	<i>Azadirachta indica</i>	Meliaceae

xviii

Amr
22.9.2014
Deputy Conservator of Forests
Pandharkawada Division

Pipal	<i>Ficus religiosa</i>	Moraceae
Rohan	<i>Soymida febrifuga</i>	Meliaceae
Sag/Sagwan/Teak	<i>Tectona grandis</i>	Verbenaceae
Saja/Ain	<i>Terminalia tomentosa</i>	Combretaceae
Salai	<i>Boswellia serrata</i>	Burseraceae
Semal(Borgu)	<i>Bombax malavaricum</i>	Bombacaceae
Shiwan/Siwan	<i>Gmelina arborea</i>	Verbenaceae
Sirus(Black)	<i>Albizia odoratissima</i>	Mimoseae
Sirus(White)	<i>Albizia procera</i>	Mimoseae
Sisoo	<i>Dalbergia latifolia</i>	Fabaceae
Sitafal	<i>Anona squamosa</i>	Annonaceae
Tendu	<i>Diospyros melanoxylon</i>	Ebenaceae
Tiwas/Tinsa	<i>Ougeinia oogeinensis</i>	Fabaceae

Shrubs

<u>Local name</u>	<u>Botanical name</u>	<u>family</u>
Bharati	<i>Gymnosporia montana</i>	Celastraceae
Chillari	<i>Mimosa rubicaulis</i>	Leguminosae
Chillati	<i>Caesalpinia spiaria</i>	Leguminosae
Dudhi/Kalakuda	<i>Wrightia tinctoria</i>	Apocynaceae
Dhayati	<i>Woodfordia floribunda</i>	Lythraceae
Kari Korando	<i>Carissa spinarium</i>	Apocynaceae
Karat	<i>Barleria prionitis</i>	Acanthaceae
Kuda, Indrajav	<i>Holarrhena antidysenterica</i>	Apocynaceae
Muradsheng/Marorphal	<i>Helicteres isora</i>	Sterculiaceae
Nirgudi	<i>Vitex negundo</i>	Verbenaceae
Sindhi/Chhindi	<i>Phoenix sylvestris</i>	palmae
Tarwad	<i>Cassia auriculata</i>	Leguminosae
Waghoti	<i>Capparis horrida</i>	Bixaceae
Zingrool/Pharsa	<i>Grewia orbiculata</i>	Tiliaceae

Herbs

<u>Local name</u>	<u>Botanical name</u>	<u>family</u>
Divali	<i>Tephrosia hamiltonii</i>	Fabaceae
Gajargawat	<i>Parthenium hysterophoru</i>	Asteraceae
Gokhru	<i>Tribulus terrestris</i>	putaceae
Hamata	<i>Stylosanthes hamata</i>	Caesalpinaceae
Pivla Dhotra	<i>Argemone mexicana</i>	Papaveraceae
Pivili Tilwan	<i>Cleome viscosa</i>	Cleomaceae
Rantulsi/Bantulsi	<i>Hyptis suaveolens</i>	Lamiaceae
Rantur	<i>Atylosia scarabaeoides</i>	Leguminosae
Scabra	<i>Stylosanthes scabra</i>	Caesalpinaceae
Tarota	<i>Cassia tora</i>	Leguminosae

22-9-2014
Deputy Conservator of Forest
Pandharkawada Division

D. Grass and bamboo

<u>Local name</u>	<u>Botanical name</u>	<u>family</u>
Bans/Bamboo	<i>Dendrocalamus strictus</i>	Poaceae(Gramineae)
Bharbhusi	<i>Eragrostis tenella</i>	Poaceae
Duswa/Haryalli/Doob	<i>Cynodon dactylon</i>	Poaceae
Dengri Gavat	<i>Chrysopogon montana</i>	Poaceae
Guhar, Marwel	<i>Andropogon annulatus</i>	Poaceae
Kans	<i>Saccharum spontaneum</i>	Poaceae
Kas	<i>Vetiveria zizanioides</i>	Poaceae
Kadmor	<i>Apluda varia</i>	Poaceae
Kanda	<i>Ischaemum pilosum</i>	Poaceae
Kasal	<i>Heteropogon contortus</i>	Poaceae
Mushan	<i>Iseilema laxum</i>	Poaceae
Paonia	<i>Sehima sulcatum</i>	Poaceae
Sabai Or Sum	<i>Ischaemum angustifolium</i>	Poaceae
Sheda	<i>Schima nervosum</i>	Poaceae
Shikadi/Rusa/Rosha	<i>Cymbopogon martini</i>	Poaceae

E. Climbers

<u>Local name</u>	<u>Botanical name</u>	<u>family</u>
Shikand/Baichend	<i>Dioscorea daemonia</i>	Dioscoreaceae
Shilati	<i>Acacia pennata</i>	Mimoseae
Shuni	<i>Zizyphus oenophia</i>	Rhamnaceae
Shunchi/Gunj	<i>Abrus precatorius</i>	Papilionaceae
Shugitari	<i>Mucuna pruriens</i>	Fabaceae
Shunbel/Mahul	<i>Bauhinia vahlii</i>	Caesalpiaceae
Shunvel	<i>Butea superba</i>	Fabaceae
Shunwarvel	<i>Combretum ovalifolium</i>	Combretaceae
Shunwar/Satawari	<i>Asparagus racemosus</i>	Liliaceae
Shunwarvel.Dudhi(Nagvel)	<i>Cryptolepis buchanani</i>	Asclepiadaceae


 22-9-14
 Deputy Conservator of Forests
 Pandharkawada Division

ANNEXURE 6



MAHARASHTRA STATE MINING CORPORATION LTD.
(A Government of Maharashtra Undertaking)



Khanikarma Bhavan, Plot No.7, Ajni Square, Wardha Road, NAGPUR - 440015.

Tel.No. 0712-2253204 to 2253207

Fax : 0712-2253203

Email : info@msmc.gov.in

Website: www.msmc.gov.in

Ref. No.: MSMC/EC-GLM/2018/ *948*

Date :

09 JUL 2018

UNDERTAKING

There is no eco sensitive area within 5 km radius of the mine lease of Gaurala Limestone Mine having leasehold area of 3.62 Ha at village Gaurala, Tah: Maregaon, Distt: Yavatmal

(P.Y. Tembhare)
General Manager (Operations)
M.S.M.C. Limited, Nagpur.





GREEN CIRCLE, INC.

Integrated HSEQR Consulting Engineers, Scientists & Trainers
 ISO 9001:2008, 14001:2004 & OHSAS 18001:2007 CERTIFIED ORGANISATION
 (MoEF Recognized Environmental Laboratory)
 Accredited by NABL

HSEQR Consulting Environmental Laboratory & Training Services Offered

- Environmental Clearance – Industrial, Infra & CRZ (MoEF/SEAC/SEIAA/CRZ)
- Environmental Impact Assessment & EMP
- Environmental Due Diligence
- Environmental the Assessment (Level I, II)
- Environmental Monitoring & Analysis/ Work place Monitoring
- Feasibility & Treatability Study
- Rain Water Harvesting & Water Audit
- ETP/STP Turnkey Solutions, O&M Annual Contracts
- HAZOP, HAZROP, HAZAN & Job Safety Analysis (JSA)
- HSE System Gap Assessment & Industrial Hygiene Services
- Process Hazard Analysis, HAZID, PSM
- Safety Report, Risk Analysis/Assessment & QRA
- On – Site and Off - Site Emergency Plan DMP & Mock Drill
- Environmental & Safety Management In-Plant training
- ISO 9001, 14001, OHSAS 18001-Consultancy & Training

TO WHOMSOEVER IT MAY CONCERN

Certified that the samples collected by M/s Enviro Techno Consult Private Limited, Nagpur towards ambient air quality monitoring of Gaurala Limestone Mine 3.62 ha for the period from March 05, to April 19, 2018 were received for analysis of air quality parameters vide their letter No. ETCPL/GCILET/2018-19/010 dated April 21, 2018.

Soil and preserved water samples were analyzed in June 2018 respectively for their physical-chemical analysis and routine water quality parameters received vide their letter No. ETCPL/GCILET/2018-19/072 dated May 31, 2018.

For GREEN CIRCLE, INC.

AUTHORISED SIGNATORY

CORP. OFFICE &: Green Empire (Anupushpam) Above Axis Bank, Nr. Yash Complex, Gotri Road, Vadodara-390 021 (Gujarat), India, Tel: 0265-2371269
 R&D :Email : info@greencircleinc.com Website : www.greencircleinc.com
 MUMBAI :Flat No. 6, Ground Floor, Shakuntala Niwas, M.G. Road, Opp. G.H. School, Borivali (E), Mumbai-400 06, India. Tel: 022-28943090/60

: ALSO AT :

NEW DELHI HYDERABAD PUNE RAIPUR KOLKATA

: OVERSEAS AT :

AUSTRALIA OMAN KUWAT AFRICA VIETNAM