


# REPORT

on

## Ambient Noise Monitoring during Ganesh Festival - 2024



**MAHARASHTRA POLLUTION CONTROL BOARD**

**Kalpataru Point, 3<sup>rd</sup> Floor, Sion (East), Mumbai-400022**

**website: [www.mpcb.gov.in](http://www.mpcb.gov.in)**



## ACRONYMS AND TERMS

<b>CPCB</b>	Central Pollution Control Board
<b>dB</b>	Decibel
<b>dB(A)</b>	Decibels with “A” weighting
<b>EPA</b>	Environmental Protection Act, 1986
<b>Hz</b>	Hertz
<b>KHz</b>	Kilo Hertz
<b>L<sub>Aeq</sub></b>	Equivalent continuous A-weighted sound pressure level (dB)
<b>L<sub>max</sub></b>	Maximum sound pressure level (dB)
<b>L<sub>min</sub></b>	Minimum sound pressure level (dB)
<b>L<sub>p</sub></b>	Sound Pressure Level
<b>MPCB</b>	Maharashtra Pollution Control Board
<b>SPL</b>	Sound Pressure Level

## DEFINITIONS

### **A-Weighting**

"A-weighting" is the frequency weighting characteristic as specified in IEC 123 or IEC 179 and is intended to approximate the relative sensitivity of the normal human ear to different frequencies (itches) of sound.

### **A-weighted Sound Pressure Level**

The "A-weighted sound pressure level" is the sound pressure level modified by the application of the A-weighting. It is measured in dBA and denoted as dBA.

### **Decibel**

The "decibel" is a dimensionless measure of sound level or sound pressure level; see sound pressure level. It is denoted as dB.

### **Equivalent Continuous Sound Level**

Equivalent continuous sound level, denoted as  $L_{eq}$ , is defined as the steady sound pressure level that, over a given period of time, has the same total energy as the actual fluctuating noise.

### **Fast Response**

"Fast response" is a dynamic characteristic setting of a sound level meter meeting the applicable specifications.

### **Sound**

"Sound" is an oscillation in pressure, stress, particle displacement, or particle velocity, in a medium with internal forces (e.g. elastic, viscous), or the superposition of such propagated oscillations, which may cause an auditory sensation.

### **Sound Level Meter**

A "Sound Level Meter" is an instrument that is sensitive to and calibrated for the measurement of sound.

### **Sound Pressure Level**

The "Sound Pressure Level" is twenty times the logarithm to the base 10 of the ratio of the effective pressure ( $p$ ) of a sound to the reference pressure ( $P_r$ ) of 20  $\mu$ Pa. Thus, the sound pressure level in dB =  $20 \log_{10} P/P_r$ .

## INDEX

Title	Page No.
1 Introduction	7
1.1 Measuring Sound Levels	8
2 Objectives	11
3 Methodology	13
3.1 Study Area and Noise Monitoring Locations	13
3.2 Ambient Noise Monitoring and Data Analysis	13
4 Results	15
4.1 Mumbai	15
4.2 Navi Mumbai	18
4.3 Thane	19
4.4 Pune	21
4.5 Nashik	23
4.6 Aurangabad	25
4.7 Nagpur	26
4.8 Kalyan	28
4.9 Amaravati	29
4.10 Jalgaon	30
4.11 Kolhapur	31
4.12 Sangli	32
4.13 Mira-Bhayandar	33
4.14 Vasai-Virar	34
4.15 Ulhasnagar	35
4.16 Bhiwandi-Nizampur	36
4.17 Chandrapur	37
4.18 Nanded-Waghala	38
4.19 Ahmednagar	39
4.20 Dhule	40
4.21 Malegaon	41
4.22 Pimpri-Chinchwad	42
4.23 Parbhani	43
4.24 Latur	44
4.25 Akola	45
4.26 Solapur	46
4.27 Panvel	47
5 Comparative Study of Noise Levels	49
6 Conclusions	79
7 Glimpse of the Event	81
1. ANNEXURE I: Detailed list of Studied locations	88
2. ANNEXURE II: Noise Pollution (Regulation & Control) Rules, 2000 amendment dated 21 <sup>st</sup> April, 2009	93
3. ANNEXURE III: Hourly Noise Levels Leq dB(A) during Ganesh Festival at 132 locations in Maharashtra	103



## 1 INTRODUCTION

Ganesh Chaturthi, one of Maharashtra's most prominent religious and cultural festivals, draws millions of devotees each year. Celebrated in honor of Lord Ganesha, the festival features elaborate processions, vibrant decorations, and widespread public participation. Over time, its scale has significantly increased, particularly in cities like Mumbai, Pune, and Nashik. However, with these grand festivities comes a significant environmental challenge: noise pollution. The extensive use of loudspeakers, musical instruments, and fireworks during the celebrations leads to elevated noise levels, raising serious concerns for both public health and the environment.

Noise pollution, though often overlooked, is recognized by the World Health Organization as a major public health issue. Prolonged exposure to excessive noise can result in hearing loss, cardiovascular issues, sleep disturbances, and heightened stress levels. The impact is particularly severe on vulnerable groups such as children, the elderly, and individuals with pre-existing health conditions. In urban areas, noise pollution also disrupts the daily lives of residents, particularly those near major Ganesh procession routes and large pandals. Beyond its impact on human health, noise pollution also affects wildlife, interfering with their natural communication patterns and habitats.

To tackle this issue, the Indian government established the Noise Pollution (Regulation and Control) Rules, 2000, which define permissible noise levels for various zones—industrial, commercial, residential, and silence zones. While these regulations apply throughout the year, their enforcement becomes especially critical during festivals like Ganesh Chaturthi. In Maharashtra, authorities such as the Maharashtra Pollution Control Board (MPCB) and local law enforcement monitor noise levels during the festival and work to enforce these rules. Actions include restricting loudspeaker use after 10:00 PM, setting noise limits, and ensuring compliance across different areas.

Ambient noise monitoring plays a crucial role in assessing the effectiveness of these regulations. Monitoring stations are set up at strategic locations such as processional routes, key pandals, residential areas, and sensitive zones like hospitals and schools. These stations continuously record noise levels throughout the festival, particularly during peak moments like large processions and firework displays. The data collected provides authorities with valuable insights into noise pollution patterns, allowing them to identify areas where limits are breached and take appropriate measures.

During the Ganesh Festival, noise levels in several areas frequently exceed the government's permissible limits. For example, in residential zones where the allowed noise limit is 55 dB during the day and 45 dB at night, noise levels can sometimes reach 90-100 dB during processions. This violates regulations and poses significant risks to public health and well-being.

In addition to regulatory enforcement, raising public awareness and fostering community involvement are essential in managing noise pollution. Many local Ganesh mandals have already taken initiatives to minimize noise pollution by opting for quieter celebrations and reducing loudspeaker use. Awareness campaigns led by environmental groups and local authorities are vital in promoting eco-friendly and noise-conscious celebrations. Recognizing these concerns, the Maharashtra Pollution Control Board (MPCB) takes measures to monitor noise levels during the Ganesh Festival every year, ensuring that decibel levels remain within acceptable limits. This year, MPCB meticulously assessed ambient noise levels at 132 prominent locations across Maharashtra during the Ganesh Festival.

By addressing noise pollution, we can strike a balance between celebrating our cherished traditions and safeguarding the well-being of our environment and communities.

### **1.1 Measuring Sound Levels**

One crucial parameter in assessing the impact of acoustic (sound) waves on human exposure is the sound pressure level, typically expressed in units of microPascals ( $\mu\text{Pa}$ ) or Pascals (Pa). The range of sound pressure levels that the human ear can perceive spans from a hearing threshold of 20  $\mu\text{Pa}$  to a pain threshold of 20 Pa, resulting in an enormous 1:10,000,000 scale. However, this vast scale is not practically useful for everyday purposes. To address this, a logarithmic scale known as decibels (dB) was introduced, aligning with the physiological and psychological sensations of human hearing.

In theory, a sound level meter has a flat response, meaning it measures sound consistently across different frequencies. In contrast, the human ear responds differently to various frequencies. To bridge this gap, a weighting system or filter can be applied to the sound level meter's measurements, making it respond more closely to how the human ear perceives sound. The most commonly used weighting is known as 'A' weighting, and readings are typically reported in units of dBA.

A noise assessment serves several important purposes, including: A noise assessment may be completed for the following reasons: (1) to determine if an

environmental nuisance has been caused (2) to verify if a noise standard has been contravened by the emission of noise. It is crucial to ensure that the correct noise descriptor is used in the assessment.

The choice of noise descriptor depends on the specific context and the objectives of the assessment. For instance, assessing noise in a residential neighborhood may require different descriptors and standards than evaluating noise in an industrial setting. By accurately selecting the appropriate noise descriptor, the assessment can effectively address the specific concerns and objectives at hand, whether they involve nuisance mitigation or compliance with noise regulations.

**Time-varying noise:** LAeq, T is used to quantify the noise where the Lp varies over time. In most situations, the LAeq is the most appropriate descriptor used to investigate environmental noise complaints.

**Steady noise:** In cases where constant noise is present the LA90 can be used as an equivalent to LAeq. This generally has the advantage of removing extraneous ambient effects from the measurement.

**Short duration/non-steady noise:** Impact, impulse, and transient noise is measured with LMax. This noise descriptor is also used to assess sleep disturbance and awakening criteria as per WHO, 1999 and 2009.



## 2 OBJECTIVES

The Maharashtra Pollution Control Board (MPCB) annually conducts ambient noise level measurements during the Ganesh Festival with the following objectives:

- 1) **Primary Objective:** To collect sound level data in and around key locations of the Ganesh festival, encompassing residential, commercial, and quiet zones within the city.
- 2) **Determine Extremes:** To identify the highest and lowest noise levels recorded at various locations during the festival.
- 3) **Comparative Analysis:** To perform a comparative analysis of this year's noise data with data from the previous year, thereby assessing the degree of non-compliance with established noise standards.
- 4) **Factor Identification:** To observe and assess the significant contributing factors and their cumulative impacts, providing valuable insights for decision-makers and planners to take proactive measures and mitigation actions.
- 5) **Promote Awareness:** To raise awareness among the public and local communities regarding the environment and the adverse effects of noise pollution.

These objectives collectively serve to better understand and manage noise pollution during the Ganesh Festival, ultimately contributing to the well-being of both the environment and the community.

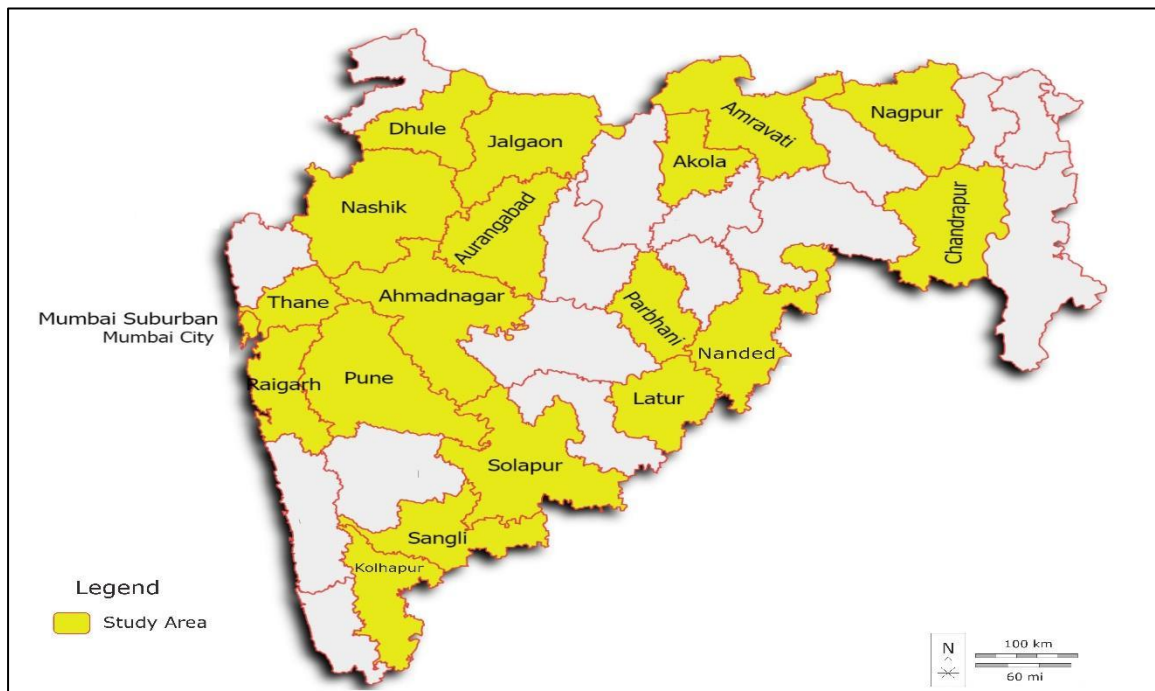


### 3 METHODOLOGY

#### 3.1 Study Area and Noise Monitoring Locations

Maharashtra, situated in the western peninsular region of India, encompasses a significant portion of the expansive Deccan Plateau. Spanning a vast territory measuring 307,713 square kilometers (118,809 square miles), it ranks as the third-largest state in terms of land area in India, comprising approximately 9.36 percent of the country's total geographical expanse. Geographically, the state extends from a latitude range of 15°35' N to 22°02' N and a longitude range of 72°36' E to 80°54' E.

The Ganesh festival is a cherished and widely celebrated event throughout the entire state. The current study encompasses 27 municipal corporations (figure 3.1), strategically chosen to encompass all major regions within the state, ensuring comprehensive coverage for research and analysis.



**Figure 3.1: Study Area (Noise Monitoring Locations) in Maharashtra**

#### 3.2 Ambient Noise Monitoring and Data Analysis

Ambient noise monitoring was conducted during the Ganesh Festivals at 132 locations encompassing all 27 Municipal Corporations across Maharashtra. The monitoring took place over a five-day period, specifically focusing on the noise generated during various significant moments of the festival. According to tradition, particular days, such as the 1.5<sup>th</sup> day, 5<sup>th</sup> day, or 11<sup>th</sup> day of the Ganesh Festival, are of great importance as they coincide with the ceremonial immersion of the Lord Ganesha idol in ponds, lakes,

or the sea, often accompanied by DJ systems or loudspeakers. To capture this variation in noise levels, monitoring was conducted on the following dates: 07<sup>th</sup> September 2024, 08<sup>th</sup> September 2024, 11<sup>th</sup> September 2024, 13<sup>th</sup> September 2024; and 17<sup>th</sup> September 2024. Each monitoring session lasted for six hours, from 1800 hrs to 2400 hrs.

The noise level data was collected using precalibrated Type-II sound level meters (SLM) positioned outside the pandals, where continuous music and crowds of devotees were present. The sound levels were measured instantaneously using the A-weighted FAST filter. The SLM instrument was mounted on a tripod stand, elevated to a height of 1.5 meters from the ground. To minimize the impact of wind interference, a windball was employed. Data was logged at one-second intervals, with the SLM recording the sound pressure level (SPL) in decibels (dB).

From these recorded readings, the equivalent steady sound pressure level of a noise energy-averaged over time is calculated as  $L_{eq}$  using the following equation:

$$L_{eq,T} = 10 \log \left( 1 / n \sum_{i=1}^n 10^{\frac{L_i}{10}} \right)$$

Where,

$L_i$  = noise level in dB

$n$  = number of observations at an equally spaced time interval

$T$  = Time

The maximum ( $L_{max}$ ) and minimum ( $L_{min}$ ) SPL values are also calculated. All the results are further compared with the last year's results also. All the results were compared with Standards of Noise Levels under EPA (1986): Noise Pollution (Regulation & Control) Rules, 2000 by Central Pollution Control Board (CPCB).

## 4 RESULTS

The findings of the study indicate that there was a notable increase in the overall noise levels this year at certain locations when compared to the previous year. The most significant increase was observed on the 5<sup>th</sup> day of monitoring, which fell on September 17<sup>th</sup>, 2024. This surge in noise levels can be attributed to the culmination of the festival, known as the 11<sup>th</sup> day or Ganesh Visarjan, during which the idol of Lord Ganesha is paraded through the streets accompanied by musical instruments, Dhols, DJs, and bands. The procession concludes with the immersion of the idol in a river or the sea, symbolizing this ritual.

All the results are presented in the form of Leq dB(A) values and are detailed in the location-specific tables and figures provided below:

### 4.1 Mumbai

In Mumbai, we monitored 25 popular areas for Ganesh festival celebrations. During the five days of monitoring, the average noise levels varied across different locations in Maharashtra. The table 4.1 indicates fluctuating noise levels across various Mumbai locations between 7th and 17th September. The highest Leq was recorded in Mulund on 7th September at 93.7 dB, while the lowest Leq was noted in Chinchpokali (East) on 7th September at 66.9 dB. Generally, the noise levels tend to rise over the period, especially in areas like Dadar (West), Kandivali (East), and Mulund, reflecting potential factors like traffic or local events.

These fluctuations in noise levels reflect the dynamic nature of the Ganesh Festival celebrations in the region. A huge number of devotees accompanied by musical instruments, Dhols, DJs and Bands as well as traffic congestion contributed to this noise.

**Table 4.1: Noise Levels (Leq) dB(A) during Ganesh Festival-2024 in Mumbai**

S.No.	Location	07-Sept	08-Sept	11-Sept	13-Sept	17-Sept
1.	Andheri	69.8	70.67	76.07	80.04	78.47
2.	Bandra	72.1	70.87	69.99	74.70	77.58
3.	Bhandup	70.5	73.84	72.43	73.97	79.23
4.	Borivali	69.7	72.26	77.01	82.02	82.11
5.	Byculla	68.2	67.99	68.60	69.00	70.38

S.No.	Location	07-Sept	08-Sept	11-Sept	13-Sept	17-Sept
6.	Chembur (East)	68.1	73.69	75.44	71.82	79.73
7.	Chembur (West)	71.5	72.29	72.76	74.70	80.79
8.	Chinchpokali (E)	66.9	74.82	70.39	86.89	81.06
9.	Chinchpokali (W)	75.2	74.63	70.21	85.88	86.89
10.	Dadar (East)	72.6	85.88	68.20	83.18	68.22
11.	Dadar (West)	85.7	70.09	85.88	67.18	91.97
12.	Elphinstone	71.7	78.45	83.19	72.14	76.50
13.	Ghatkopar	70.1	72.79	68.94	72.52	72.93
14.	Girgaon Chowpati	71.8	69.95	77.36	78.50	82.10
15.	Grant Road	76.5	74.30	74.09	75.43	71.84
16.	Juhu Chowpati	72.8	73.88	83.43	83.25	80.82
17.	Kandivali (East)	78.9	77.15	84.53	73.35	80.17
18.	Kandivali (West)	65.4	69.30	66.86	71.96	79.98
19.	Khar	72.8	78.99	79.60	81.84	84.19
20.	Mulund	93.7	83.65	81.10	82.16	84.94
21.	Mumbai Central	67.7	67.20	69.24	68.43	73.47
22.	Parel	69.0	71.61	77.71	72.52	79.16
23.	Santacruz (East)	74.7	73.80	79.47	83.33	84.32
24.	Vikhroli	72.5	72.48	72.06	73.75	75.30
25.	Wadala	72.8	70.19	72.79	71.40	74.45

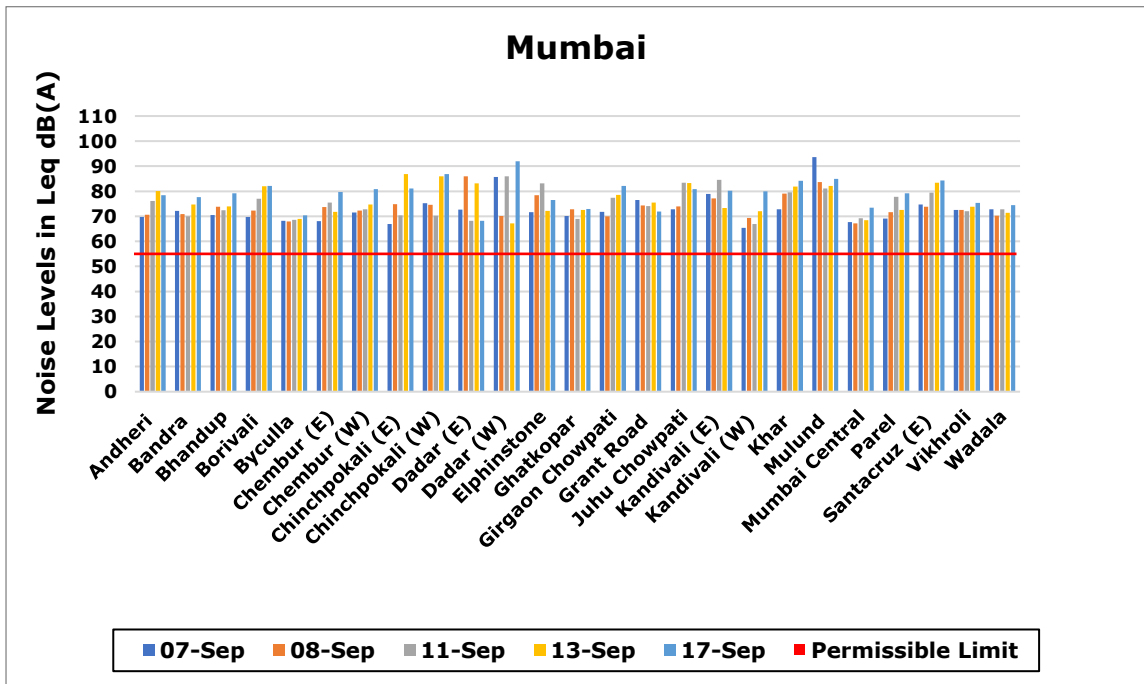


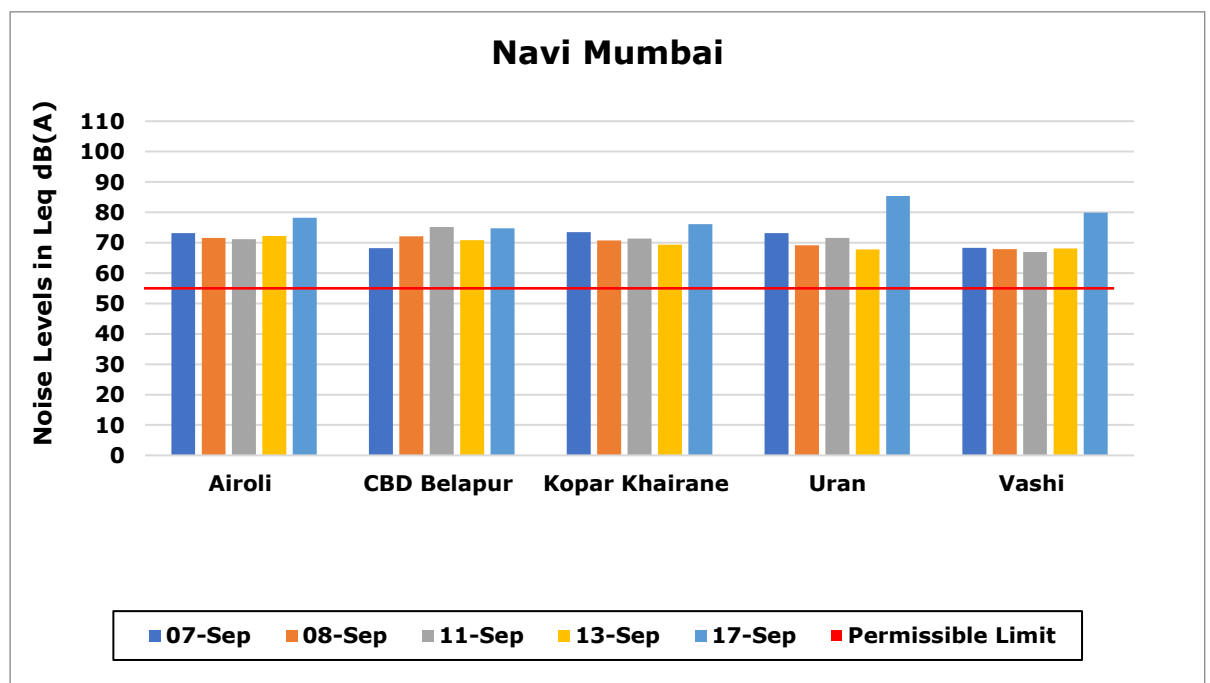
Figure 4.1: Ambient Noise Levels during Ganesh Festival-2024 in Mumbai

## 4.2 Navi Mumbai

The table 4.2 shows noise level measurements at different locations in Navi Mumbai between 7th and 17th September. Uran recorded the highest Leq of 85.36 dB on 17th September, indicating a significant increase in noise levels, while Vashi showed the lowest Leq of 66.95 dB on 11th September. Noise levels generally fluctuated across all locations, with noticeable increases towards 17th September, particularly in Uran and Vashi. This trend could be due to local activities or increased traffic in the area.

**Table 4.2: Noise Levels (Leq) dB(A) during Ganesh Festival-2024 in Navi Mumbai**

S.No.	Location	07-Sep	08-Sep	11-Sep	13-Sep	17-Sep
1.	Airoli	73.1	71.56	71.21	72.23	78.21
2.	CBD Belapur	68.2	72.16	75.18	70.80	74.72
3.	Kopar Khairane	73.4	70.78	71.40	69.40	76.09
4.	Uran	73.1	69.13	71.58	67.77	85.36
5.	Vashi	68.3	67.94	66.95	68.10	79.91



**Figure 4.2: Ambient Noise Levels during Ganesh Festival-2024 in Navi Mumbai**

### 4.3 Thane

A total of eight locations were monitored in the Thane region. The table 4.3 presents noise levels at various locations between 7th and 17th September. **Jambli Naka** had the highest recorded Leq of **92.37 dB** on 8th September, indicating significantly high noise levels, likely due to a local event or increased activity. The lowest Leq was recorded at **Mental Hospital** on 7th September at **62.0 dB**, showing a relatively quieter environment. Overall, there is a trend of increasing noise towards the later dates, especially at locations like Kalwa and Gokhale Road, suggesting higher activity or traffic during this period.

**Table 4.3: Noise Levels (Leq) dB(A) during Ganesh Festival-2024 in Thane**

S.No.	Location	07-Sep	08-Sep	11-Sep	13-Sep	17-Sep
1.	<b>Gokhale Road</b>	71.3	75.62	76.49	78.08	79.84
2.	<b>Jambli Naka</b>	77.1	92.37	83.23	76.41	82.02
3.	<b>Gaondevi Mandir</b>	68.8	74.70	71.43	72.62	73.30
4.	<b>Wagle Estate</b>	75.5	71.31	71.75	71.75	79.72
5.	<b>Court Naka</b>	78.4	73.14	78.93	78.93	82.90
6.	<b>Mental Hospital</b>	62.0	66.14	72.11	71.26	79.88
7.	<b>Bedekar Hospital</b>	68.1	67.70	72.52	68.55	67.71
8.	<b>Kalwa</b>	76.1	78.55	83.03	82.94	83.21

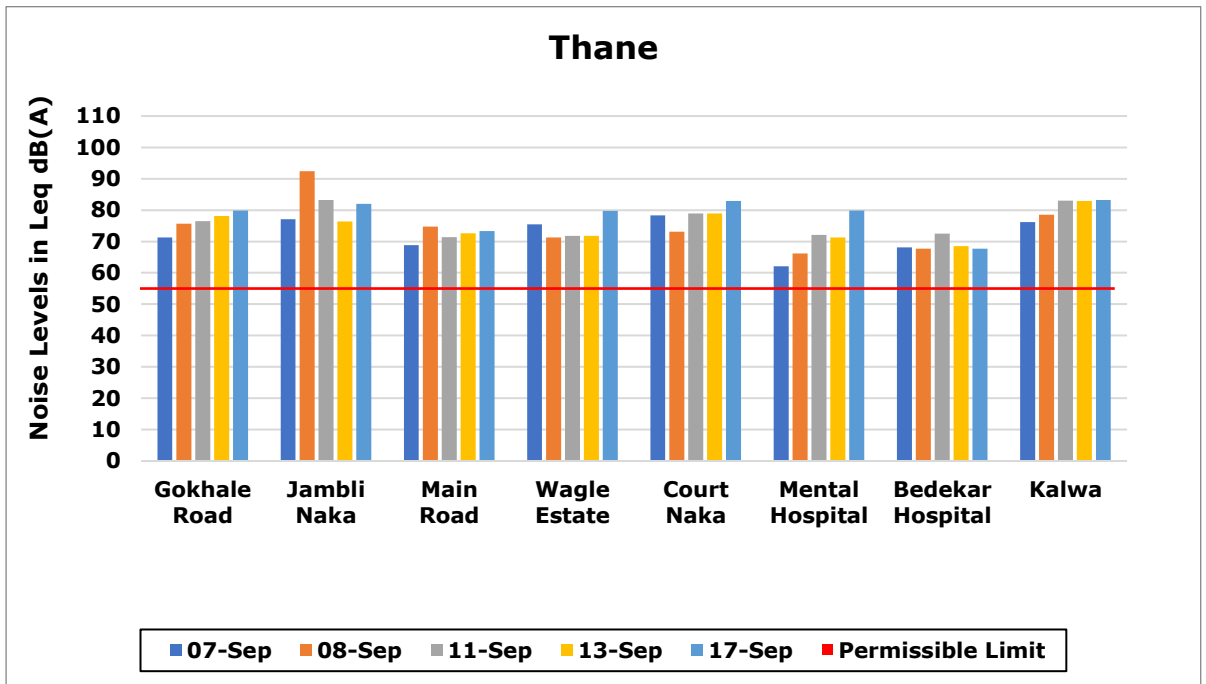


Figure 4.3: Ambient Noise Levels during Ganesh Festival-2024 in Thane

#### 4.4 Pune

Eighteen locations were monitored in the Pune region. Ganesh festival is the largest celebrated festival in this region. The table 4.4 shows noise levels at different locations in Pune from 7th to 17th September. The **highest Leq** was recorded at **Laxmi Road** on 17th September at **96.90 dB**, followed closely by **Shaniwar Peth** at **96.30 dB**. The **lowest Leq** was observed at **Koregaon Park** on 7th September at **64.8 dB**. Most locations experienced increasing noise levels towards 17th September, with significant peaks in busy areas like Laxmi Road, Shaniwar Peth, and Mahatma Phule Maidan, indicating heightened activity, possibly due to local events or increased traffic..

**Table 4.4: Noise Levels (Leq) dB(A) during Ganesh Festival-2024 in Pune**

S.No.	Location	07-Sep	08-Sep	11-Sep	13-Sep	17-Sep
1.	Shivaji Nagar	80.7	77.70	75.83	79.09	85.56
2.	Karve Road	84.0	81.74	77.51	78.03	84.66
3.	Swar Gate	82.6	73.94	78.36	80.25	93.67
4.	Satara Road	90.0	77.84	81.20	78.32	82.69
5.	Shaniwar Peth	79.0	83.38	82.80	81.98	96.30
6.	Yerawada	81.7	81.67	83.45	78.20	81.32
7.	Laxmi Road	88.7	82.01	84.09	82.29	96.90
8.	Kothrud	87.4	76.51	77.94	80.36	89.97
9.	Mahatma Phule Maidan	90.1	79.08	80.08	83.62	93.97
10.	Sarus Baug	76.7	75.03	73.21	76.08	88.92
11.	Hadapsar	74.7	76.98	79.74	80.10	82.45
12.	Parvati	72.4	73.13	71.95	76.95	79.75
13.	Koregaon Park	64.8	72.78	68.99	70.64	89.98
14.	Khadaki	77.6	79.61	77.23	76.88	95.78

S.No.	Location	07-Sep	08-Sep	11-Sep	13-Sep	17-Sep
15.	M G Road	72.3	77.81	75.81	77.71	78.48
16.	University Road Chowk	75.9	78.46	73.73	74.61	78.37
17.	Aundh Parihar Chowk	70.7	72.80	69.98	73.40	77.87
18.	Vishrant Wadi	71.6	80.16	77.75	75.35	81.30

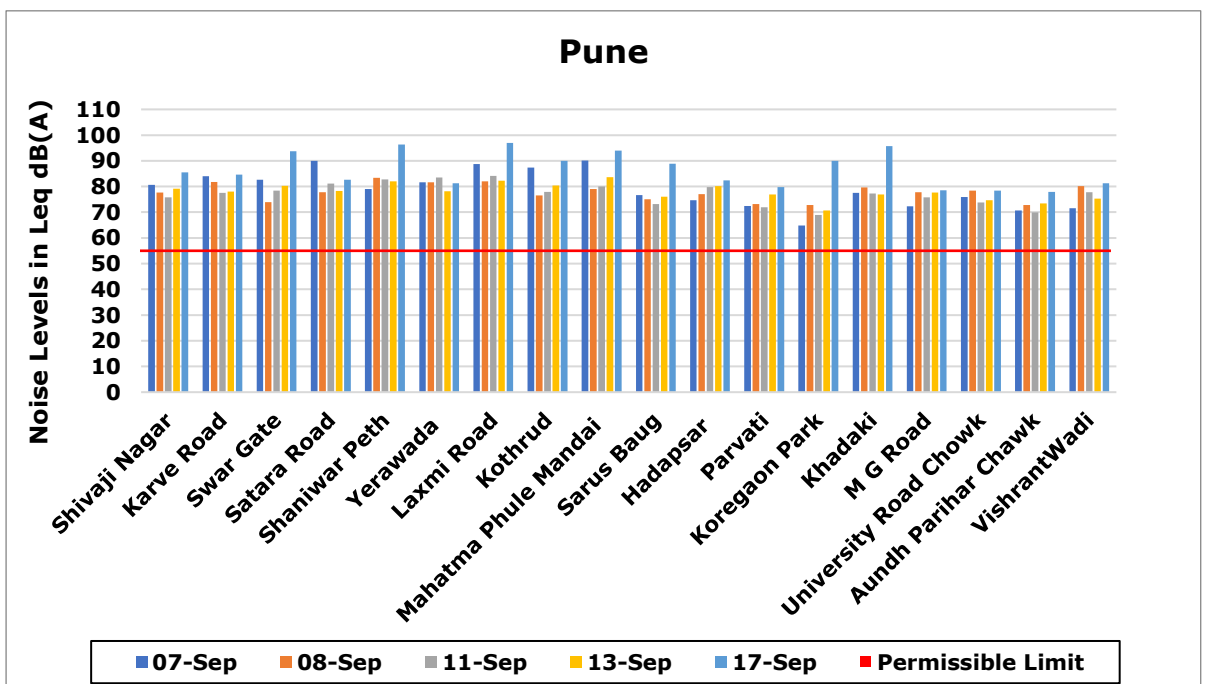


Figure 4.4: Noise Levels during Ganesh Festival-2024 in Pune

#### 4.5 Nashik

In Nashik, noise levels were recorded at five key locations from 7th to 17th September. The highest noise level, **89.15 dB**, was recorded at **Nashik Road/Ramkund** on 17th September, reflecting a significant rise in activity. **Panchvati/Near Ashok Stambh** also saw high levels, peaking at **85.69 dB** on the same date. The **lowest noise level, 66.95 dB**, was observed near **Civil Hospital/Near Gadge Maharaj Statue** on 11th September, indicating a relatively quieter environment. Trimurty Chowk and Satpur Bus Stand recorded moderate noise levels, with slight fluctuations over the days, staying below **80 dB**.

**Table 4.5: Noise Levels (Leq) dB(A) during Ganesh Festival-2024 in Nashik**

S.No.	Location	07-Sep	08-Sep	11-Sep	13-Sep	17-Sep
1.	<b>Nashik Road/ Ramkund</b>	76.2	69.33	71.41	73.48	89.15
2.	<b>Panchvati/ Near Ashok Stambh</b>	74.1	75.96	72.96	77.32	85.69
3.	<b>Civil Hospital/ Near Gadge Maharaj Statue</b>	66.8	68.00	66.95	67.60	79.24
4.	<b>Trimurty Chowk/ River Bank of Waldevi</b>	72.3	73.33	72.34	73.39	77.66
5.	<b>Satpur Bus Stand/ CIDCO (Behind PF Off.)</b>	71.8	71.02	71.80	72.22	73.74

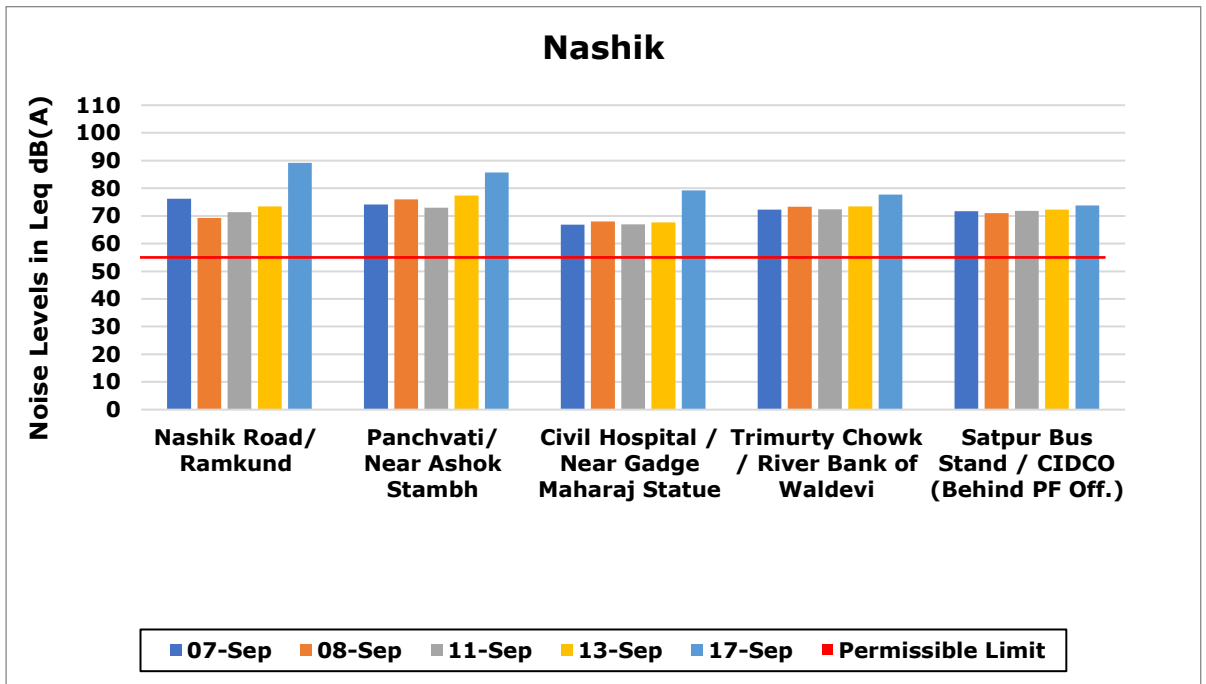


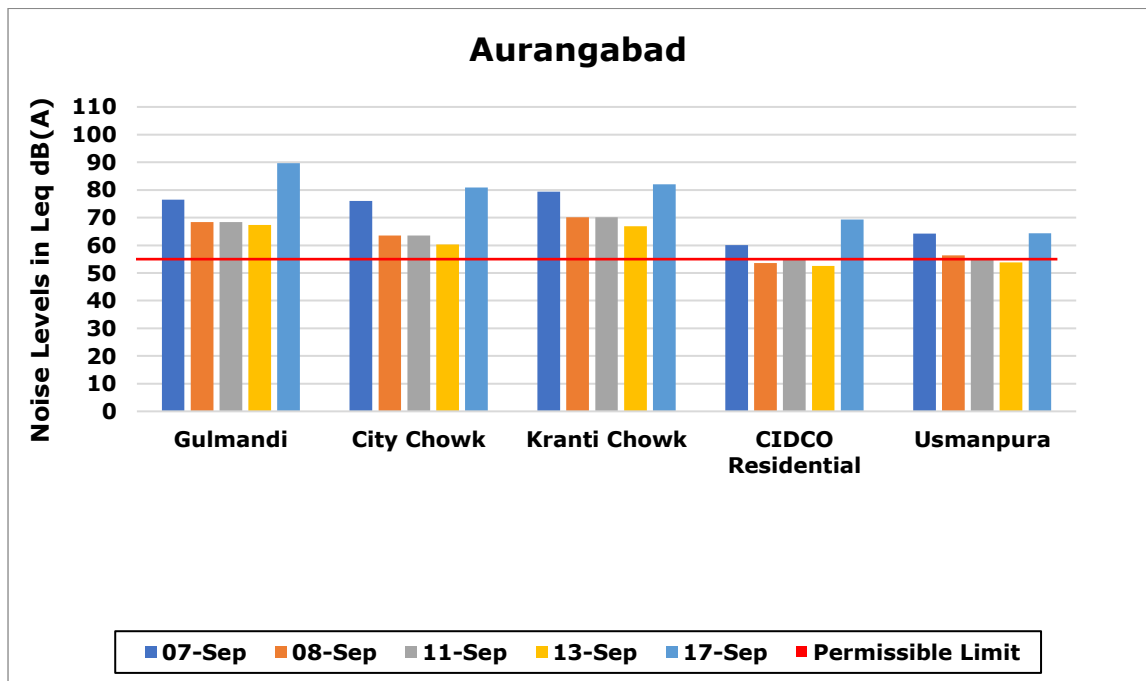
Figure 4.5: Noise Levels during Ganesh Festival-2024 in Nashik

#### 4.6 Aurangabad

Five locations were monitored for the Aurangabad region. The highest noise level was recorded at **Gulmandi**, peaking at **89.73 dB** on 17th September, showing a significant increase in activity. **City Chowk** also experienced a rise, reaching **80.93 dB** on the same day. **Kranti Chowk** recorded a moderate peak of **82.10 dB** on 17th September. **CIDCO Residential** and **Usmanpura** remained relatively quiet throughout, with **CIDCO** peaking at **69.33 dB** and **Usmanpura** at **64.30 dB** on 17th September. Overall, noise levels were highest in commercial areas, while residential zones remained quieter.

**Table 4.6: Noise Levels (Leq) dB(A) during Ganesh Festival-2024 in Aurangabad**

S.No.	Location	07-Sep	08-Sep	11-Sep	13-Sep	17-Sep
1.	<b>Gulmandi</b>	76.6	68.39	68.39	67.36	89.73
2.	<b>City Chowk</b>	76.1	63.58	63.58	60.29	80.93
3.	<b>Kranti Chowk</b>	79.4	70.10	70.12	66.90	82.10
4.	<b>CIDCO Residential</b>	60.1	53.60	54.86	52.55	69.33
5.	<b>Usmanpura</b>	64.2	56.39	54.74	53.80	64.30



**Figure 4.6: Noise Levels during Ganesh Festival-2024 in Aurangabad**

#### 4.7 Nagpur

In the Nagpur region also 5 locations were monitored. The highest noise level was observed at **Gandhiputala** on 7th September, reaching **82.9 dB**, followed by **Golibar Chowk** at **80.4 dB** on the same day. **Reshimbag** recorded a peak of **81.01 dB** on 11th September, indicating significant noise around this period. Noise levels fluctuated across locations, with **Ramdaspeth** having the lowest Leq of **64.68 dB** on 8th September. The overall trend shows increased noise activity at **Cotton Market** and **Reshimbag**.

**Table 4.7: Noise Levels (Leq) dB(A) during Ganesh Festival-2024 in Nagpur**

S.No.	Location	07-Sep	08-Sep	11-Sep	13-Sep	17-Sep
1.	<b>Cotton Market (Jayshree Talkies)/ (Gandhisagar)</b>	71.8	73.89	75.74	81.28	78.79
2.	<b>Ramdaspeth (KRIMS Hospital)/ (Sonegaon lake)</b>	68.6	64.68	68.01	67.31	77.22
3.	<b>Reshimbag (Saraswati Vidyalaya)/ (Sakkardara lake)</b>	69.0	76.91	81.01	80.65	78.81
4.	<b>Gandhiputala (Taori TV Showroom)/ (Naik lake)</b>	82.9	70.97	75.83	79.03	78.38
5.	<b>Golibar Chowk/ (Futala lake)</b>	80.4	72.33	74.03	74.44	78.41

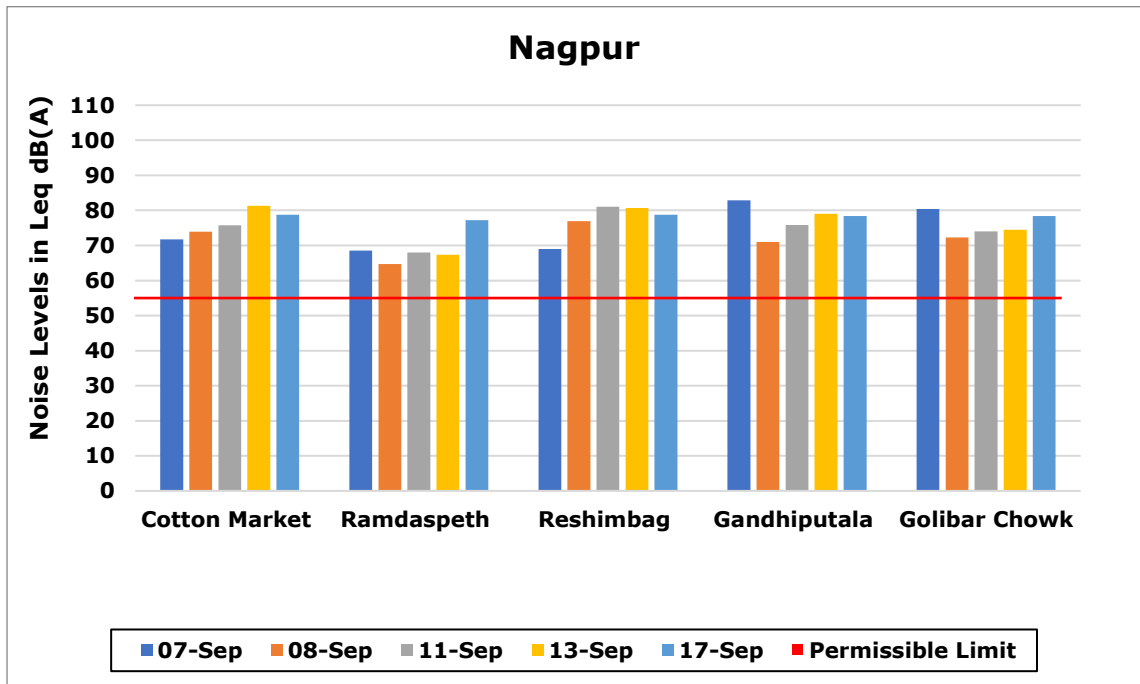


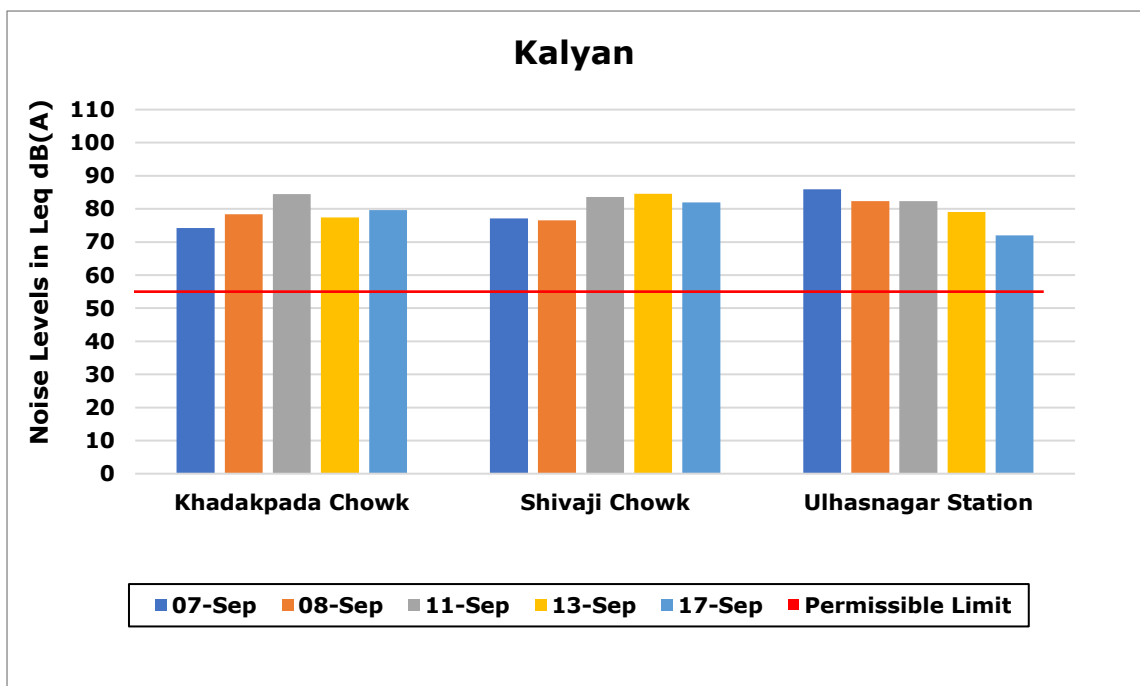
Figure 4.7: Noise Levels during Ganesh Festival-2024 in Nagpur

#### 4.8 Kalyan

In the Kalyan region, three locations were chosen for monitoring (Table 4.8). The highest recorded level was at **Ulhasnagar Station**, peaking at **85.9 dB** on 7th September, which indicates significant noise, likely due to the busy transportation hub. **Shivaji Chowk** also experienced high noise, reaching **84.53 dB** on 13th September. **Khadakpada Chowk** showed a gradual increase, peaking at **84.50 dB** on 11th September. Overall, noise levels remained elevated throughout the period, reflecting the area's urban activity, especially around the station and busy chowks.

**Table 4.8: Noise Levels (Leq) dB(A) during Ganesh Festival-2024 in Kalyan**

S.No.	Location	07-Sep	08-Sep	11-Sep	13-Sep	17-Sep
1.	<b>Khadakpada Chowk</b>	74.2	78.37	84.50	77.44	79.63
2.	<b>Shivaji Chowk</b>	77.1	76.53	83.60	84.53	81.99
3.	<b>Ulhasnagar Station</b>	85.9	82.38	82.38	79.02	72.02



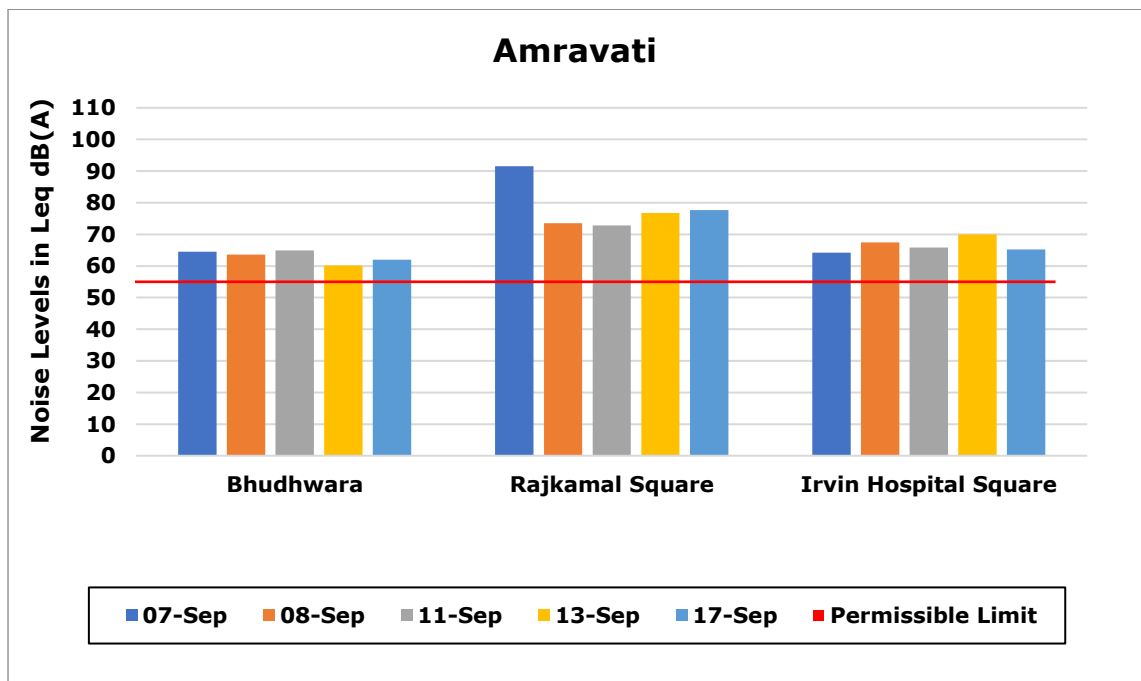
**Figure 4.8: Noise Levels during Ganesh Festival-2024 in Kalyan**

#### 4.9 Amaravati

Out of the three locations monitored for the Amravati region, **Rajkamal Square** exhibited the highest noise level, reaching **91.5 dB** on 7th September, indicating significant urban activity or traffic in the area. In contrast, **Bhudhwara** recorded the lowest level at **60.19 dB** on 13th September, reflecting a quieter environment. **Irvin Hospital Square** maintained moderate levels, fluctuating between **64.2 dB** and **69.96 dB** throughout the monitoring period. Overall, Rajkamal Square showed considerable noise fluctuations, while Bhudhwara remained consistently quieter.

**Table 4.9: Noise Levels (Leq) dB(A) during Ganesh Festival-2024 in Amaravati**

S.No.	Location	07-Sep	08-Sep	11-Sep	13-Sep	17-Sep
1.	<b>Bhudhwara</b>	64.5	63.57	64.91	60.19	61.93
2.	<b>Rajkamal Square</b>	91.5	73.52	72.83	76.75	77.66
3.	<b>Irvin Hospital Square</b>	64.2	67.48	65.84	69.96	65.21



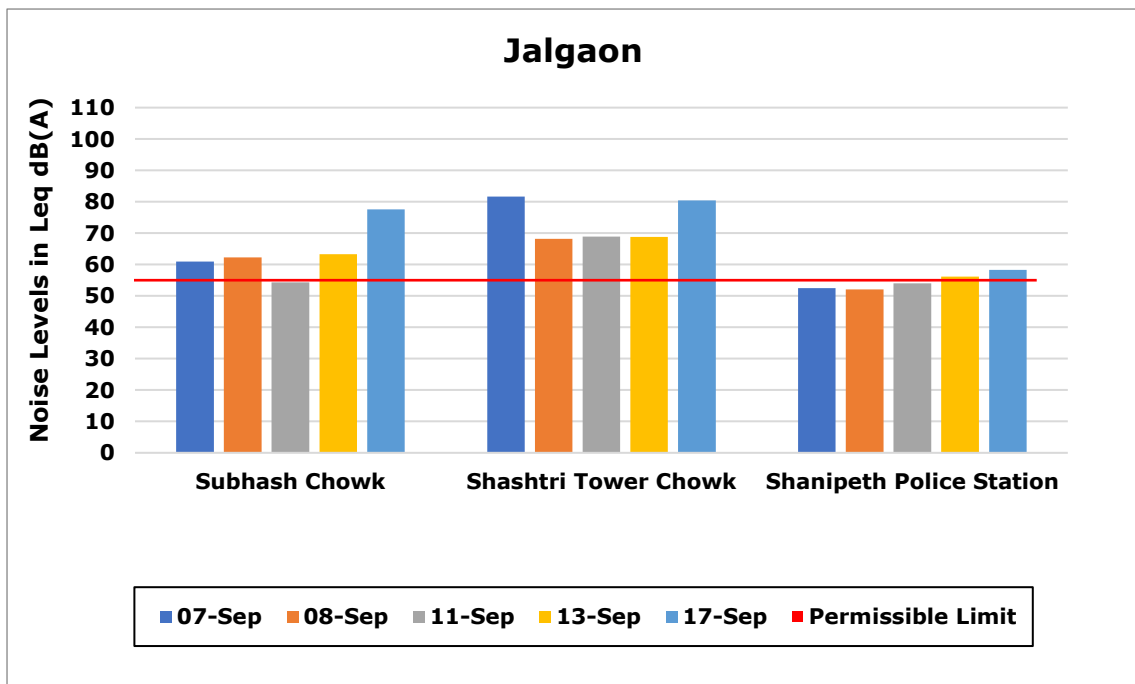
**Figure 4.9: Noise Levels during Ganesh Festival-2024 in Amaravati**

#### 4.10 Jalgaon

In the Jalgaon region also three locations were monitored. **Subhash Chowk** showed an increase in noise levels, peaking at **77.60 dB** on 17th September, following lower levels earlier in the month. **Shashtri Tower Chowk** also experienced notable fluctuations, reaching **80.40 dB** on the same date. Conversely, **Shanipeth Police Station** maintained the lowest levels throughout, with a peak of **58.30 dB** on 17th September, indicating a relatively quiet environment compared to the other locations.

**Table 4.10: Noise Levels (Leq) dB(A) during Ganesh Festival-2024 in Jalgaon**

S.No.	Location	07-Sep	08-Sep	11-Sep	13-Sep	17-Sep
1.	Subhash Chowk	60.9	62.30	54.35	63.30	77.60
2.	Shashtri Tower Chowk	81.7	68.17	68.88	68.80	80.40
3.	Shanipeth Police Station	52.5	52.12	54.00	56.10	58.30



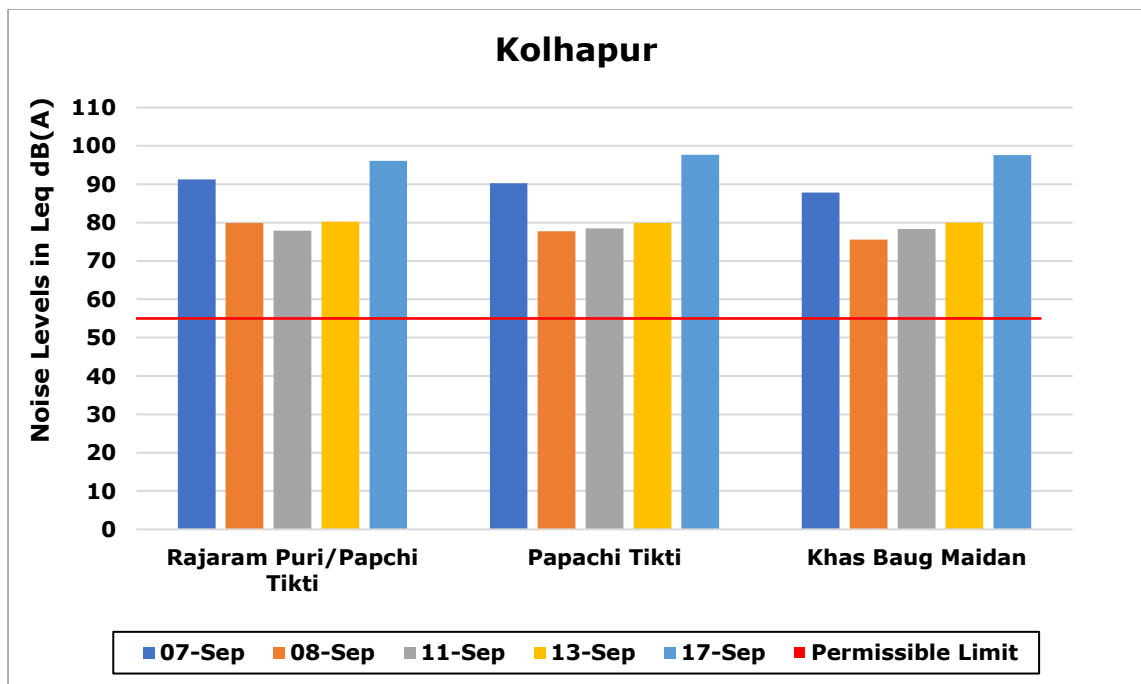
**Figure 4.10: Noise Levels during Ganesh Festival-2024 in Jalgaon**

### 4.11 Kolhapur

In the Kolhapur region also three locations were monitored. From table 4.11, it is obvious that measured noise levels during Ganesh Festival are exceeding the limits at **Rajaram Puri** peaked at **96.09 dB** on 17th September, indicating a notable increase in activity. **Papchi Tikti** recorded a high of **97.68 dB** on the same day, reflecting a lively environment. **Khas Baug Maidan** also exhibited elevated levels, peaking at **97.63 dB**.

**Table 4.11: Noise Levels (Leq) dB(A) during Ganesh Festival-2024 in Kolhapur**

S.No.	Location	07-Sep	08-Sep	11-Sep	13-Sep	17-Sep
1.	Rajaram Puri	91.2	79.88	77.94	80.24	96.09
2.	Papchi Tikti	90.3	77.78	78.51	79.88	97.68
3.	Khas Baug Maidan	87.9	75.58	78.31	80.02	97.63



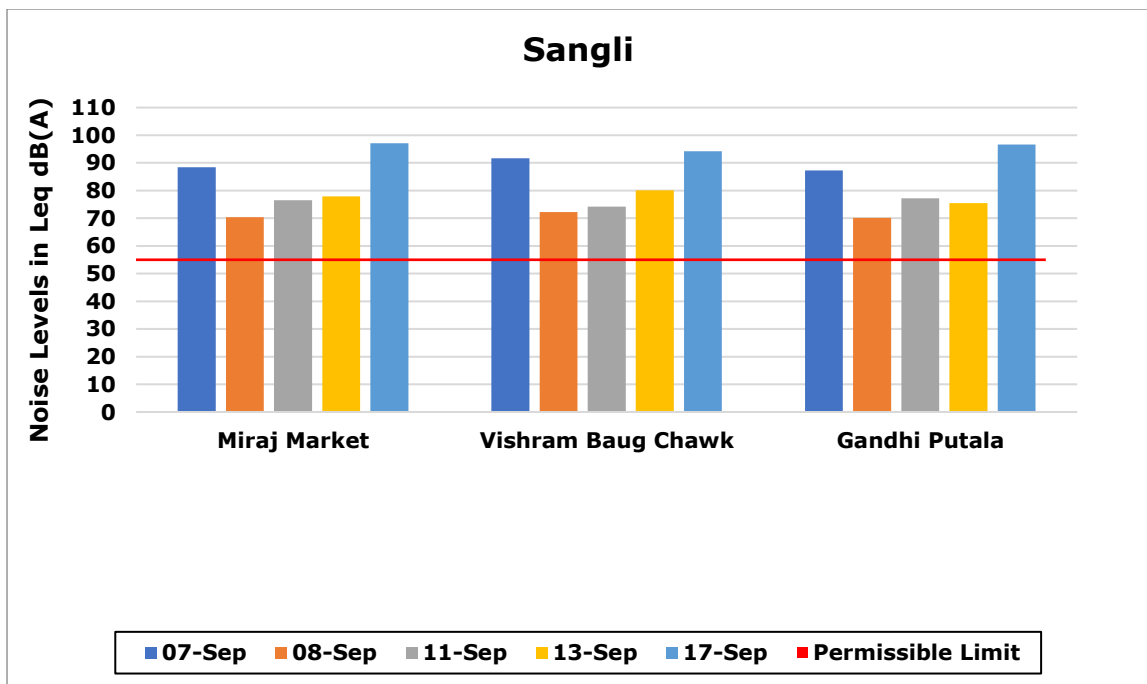
**Figure 4.11: Noise Levels during Ganesh Festival-2024 in Kolhapur**

#### 4.12 Sangli

Out of the three locations monitored in the Sangli region, **Miraj Market** recorded a peak of **97.14 dB** on 17th September, indicating a significant increase in activity. **Vishram Baug Chowk** also exhibited high noise levels, peaking at **94.26 dB** on the same day, suggesting a bustling environment. **Gandhi Putala** reached **96.67 dB**, showing similar elevated levels.

**Table 4.12: Noise Levels (Leq) dB(A) during Ganesh Festival-2024 in Sangli**

S.No.	Location	07-Sep	08-Sep	11-Sep	13-Sep	17-Sep
1.	Miraj Market	88.5	70.34	76.51	77.87	97.14
2.	Vishram Baug Chowk	91.6	72.26	74.22	80.15	94.26
3.	Gandhi Putala	87.3	70.20	77.18	75.49	96.67



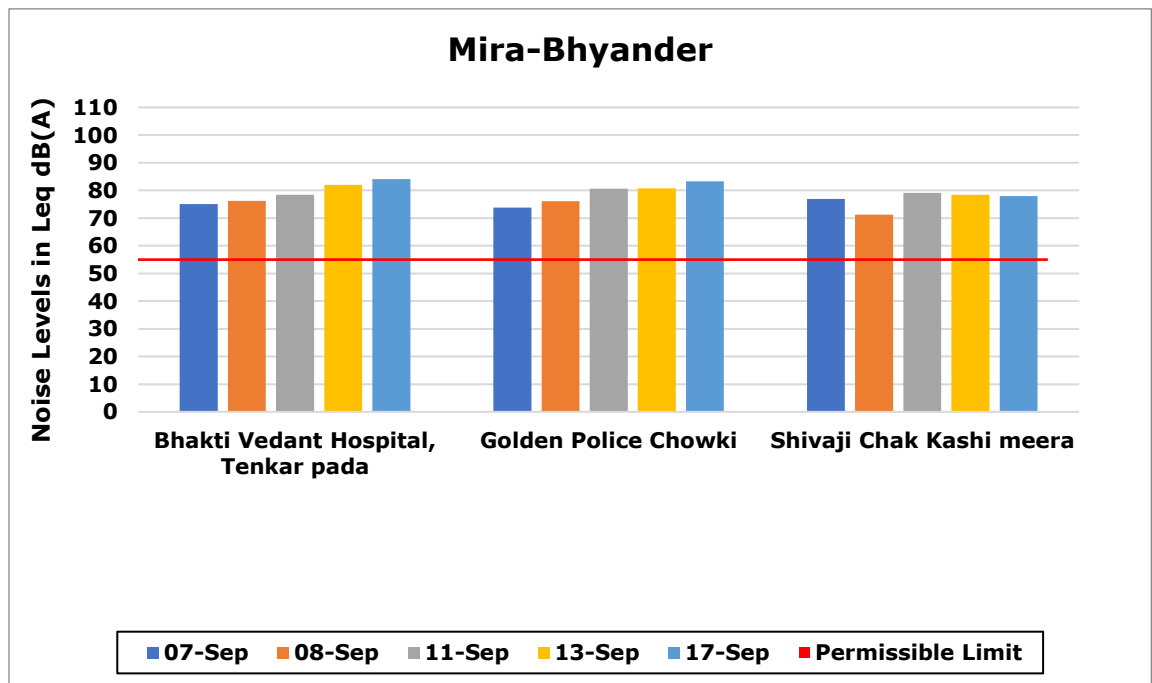
**Figure 4.12: Noise Levels during Ganesh Festival-2024 in Sangli**

### 4.13 Mira-Bhayandar

In Mira-Bhayandar, at **Bhakti Vedant Hospital** experienced a steady increase, peaking at **84.10 dB** on 17th September, indicating rising noise likely due to nearby activities. **Golden Police Chowki** also showed high levels, reaching **83.28 dB** on the same day, reflecting the area's urban environment. **Shivaji Chowk Kashi Meera** maintained slightly lower levels, with a peak of **79.16 dB** on 11th September.

**Table 4.13: Noise Levels (Leq) dB(A) during Ganesh Festival-2024 in Mira-Bhayandar**

S.No.	Location	07-Sep	08-Sep	11-Sep	13-Sep	17-Sep
1.	<b>Bhakti Vedant Hospital,</b>	75.0	76.19	78.45	81.99	84.10
2.	<b>Golden Police Chowki</b>	73.8	76.15	80.65	80.79	83.28
3.	<b>Shivaji Chowk Kashi meera</b>	76.9	71.22	79.16	78.41	77.98



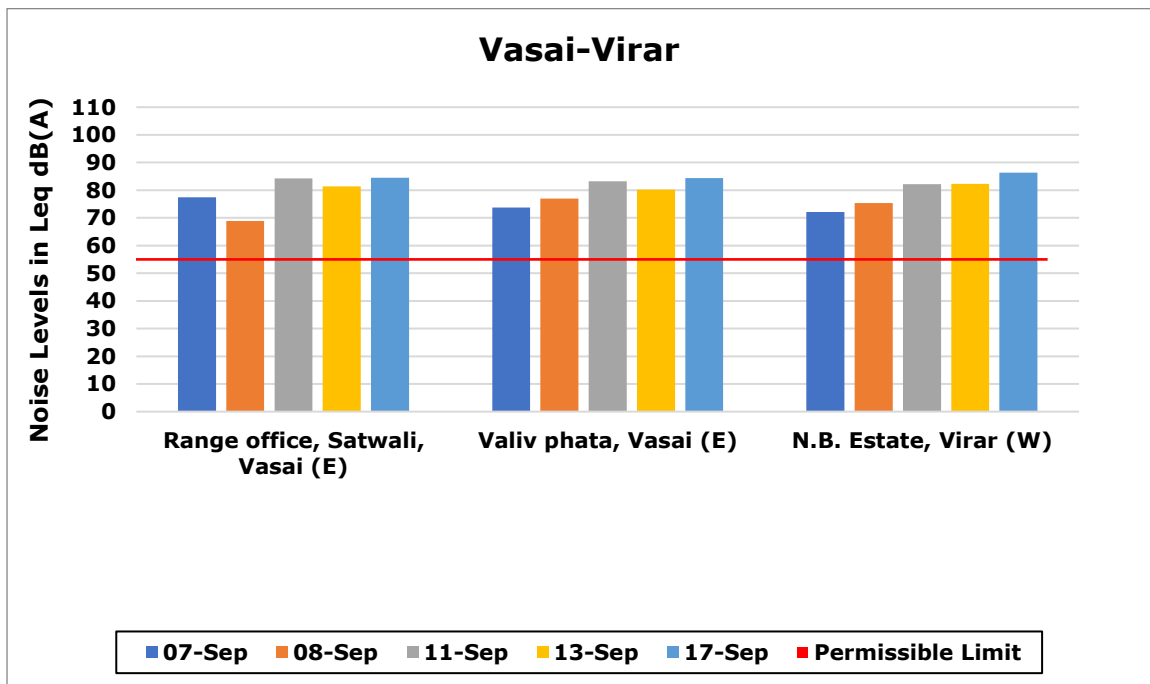
**Figure 4.13: Noise Levels during Ganesh Festival-2024 in Mira-Bhayandar**

#### 4.14 Vasai-Virar

At Vasai-Virar, three locations were monitored to assess noise levels during the Ganesh Festival in September 2024. The highest noise level of **86.40 dBA** was recorded at **N.B. Estate, Virar (W)** on 17th September 2024, primarily attributed to honking and traffic. In contrast, the lowest noise level of **68.85 dBA** was observed at **Range Office, Satwali, Vasai (E)** on 8th September 2024.

**Table 4.14: Noise Levels (Leq) dB(A) during Ganesh Festival-2024 in Vasai-Virar**

S.No.	Location	07-Sep	08-Sep	11-Sep	13-Sep	17-Sep
1.	Range office, Satwali, Vasai East	77.4	68.85	84.22	81.38	84.45
2.	Valiv phata, Vasai East	73.8	77.00	83.21	80.18	84.36
3.	N.B. Estate, Virar West	72.1	75.34	82.16	82.25	86.40



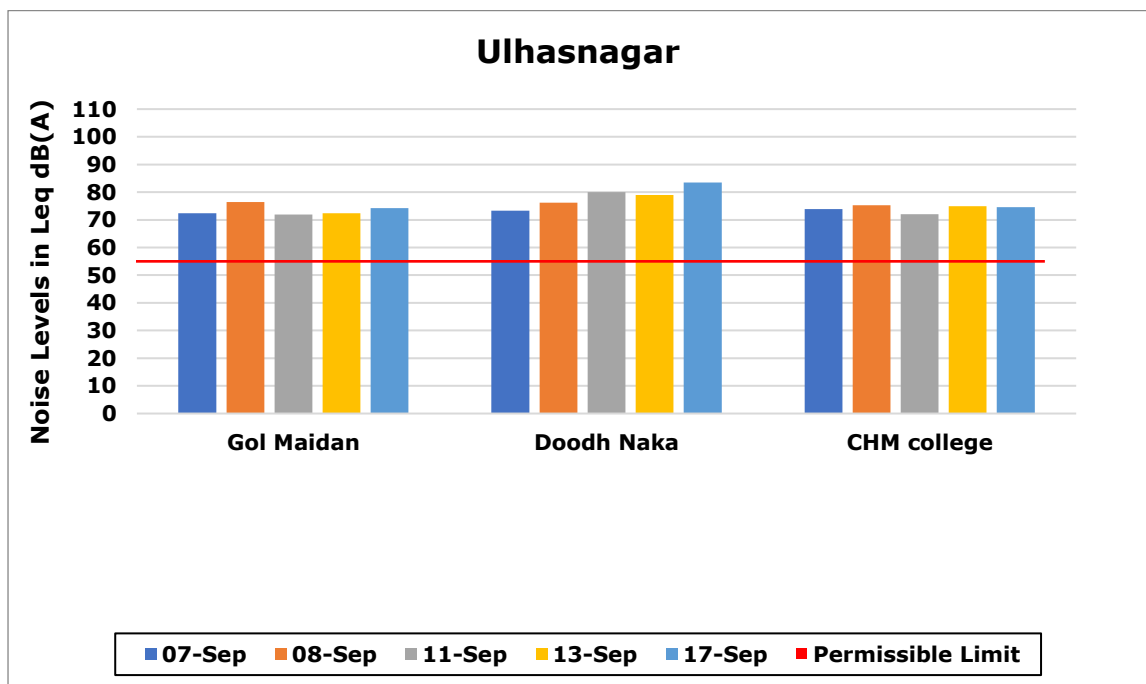
**Figure 4.14: Noise Levels during Ganesh Festival-2024 in Vasai-Virar**

#### 4.15 Ulhasnagar

Ulhasnagar is a city in Thane District. Here also, 3 locations were monitored for noise levels during Ganesh Festival, 2024. The highest noise level of **83.49 dBA** was recorded at **Doodh Naka** on 17th September 2024, primarily due to increased traffic and celebrations. In contrast, the lowest noise level of **71.88 dBA** was observed at **Gaol Maidan** on 11th September 2024.

**Table 4.15: Noise Levels (Leq) dB(A) during Ganesh Festival-2024 in Ulhasnagar**

S.No.	Location	07-Sep	08-Sep	11-Sep	13-Sep	17-Sep
1.	<b>Gaol Maidan</b>	72.3	76.42	71.88	72.38	74.27
2.	<b>Doodh Naka, Ulhasnagr</b>	73.3	76.20	79.96	79.02	83.49
3.	<b>CHM college</b>	73.9	75.23	72.02	74.88	74.58



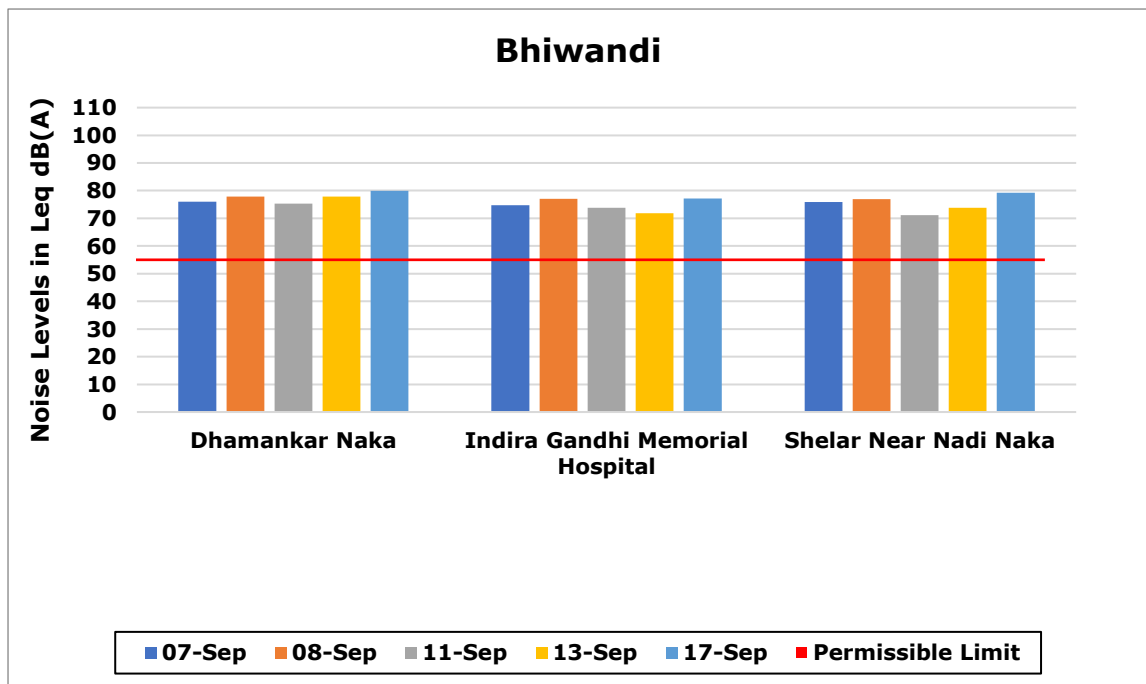
**Figure 4.15: Noise Levels during Ganesh Festival-2024 in Ulhasnagar**

#### 4.16 Bhiwandi-Nizampur

Bhiwandi is the commercial city of the Thane district. Noise levels were monitored at three locations here. The highest noise level of **79.94 dBA** was recorded at **Dhamankar Naka** on 17th September 2024, primarily due to celebratory activities and traffic. The lowest noise level of **71.13 dBA** was observed at **Shelar Near Nadi Naka** on 11th September 2024.

**Table 4.16: Noise Levels (Leq) dB(A) during Ganesh Festival-2024 in Bhiwandi-Nizampur**

S.No.	Location	07-Sep	08-Sep	11-Sep	13-Sep	17-Sep
1.	<b>Dhamankar Naka</b>	76.0	77.82	75.32	77.80	79.94
2.	<b>Indira Gandhi Memorial Hospital</b>	74.8	77.02	73.75	71.78	77.16
3.	<b>Shelar Near Nadi Naka</b>	75.9	76.96	71.13	73.79	79.21



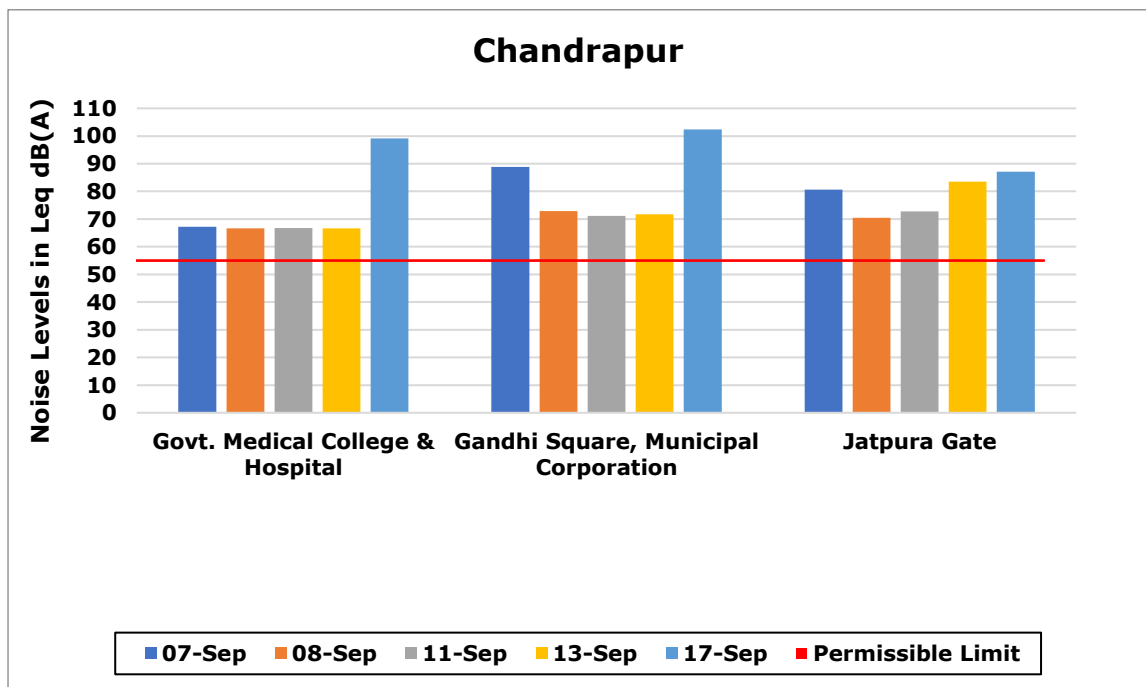
**Figure 4.16: Noise Levels during Ganesh Festival-2024 in Bhiwandi-Nizampur**

#### 4.17 Chandrapur

In the Chandrapur region also three locations were monitored. The highest noise level of **102.36 dBA** was recorded at **Gandhi Square** on 17th September 2024, largely due to heavy traffic and celebrations. Conversely, the lowest noise level of **66.64 dBA** was observed at **Govt. Hospital** on 13th September 2024.

**Table 4.17: Noise Levels (Leq) dB(A) during Ganesh Festival-2024 in Chandrapur**

S.No.	Location	07-Sep	08-Sep	11-Sep	13-Sep	17-Sep
1.	Govt. Hospital	67.3	66.65	66.71	66.64	99.10
2.	Gandhi Square	88.9	72.89	71.20	71.77	102.36
3.	Jatpura Gate	80.6	70.44	72.72	83.48	87.16



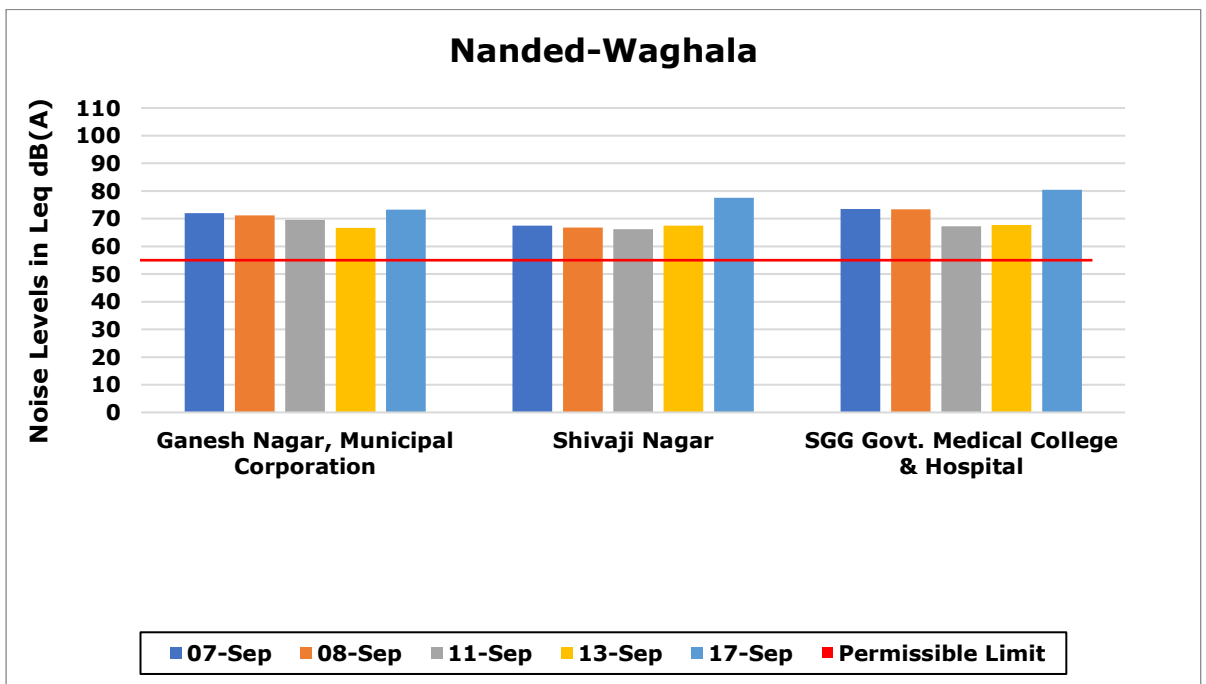
**Figure 4.17: Noise Levels during Ganesh Festival-2024 in Chandrapur**

#### 4.18 Nanded-Waghala

At Nanded-Waghala also 3 locations were monitored. The highest recorded noise level was at Shree Guru Govind Singh Government Medical College & Hospital, where levels peaked at 80.45 dB on 17<sup>th</sup> Sept, 2024 and the increase in noise level was due to crowd and traffic jams in front of the hospital.

**Table 4.18: Noise Levels (Leq) dB(A) during Ganesh Festival-2024 in Nanded-Waghala**

S.No.	Location	07-Sep	08-Sep	11-Sep	13-Sep	17-Sep
1.	Ganesh Nagar	72.0	71.20	69.58	66.70	73.24
2.	Shivaji Nagar	67.5	66.79	66.23	67.50	77.59
3.	Shree Guru Govind Singh Govt. Medical College & Hospital	73.5	73.40	67.30	67.77	80.45



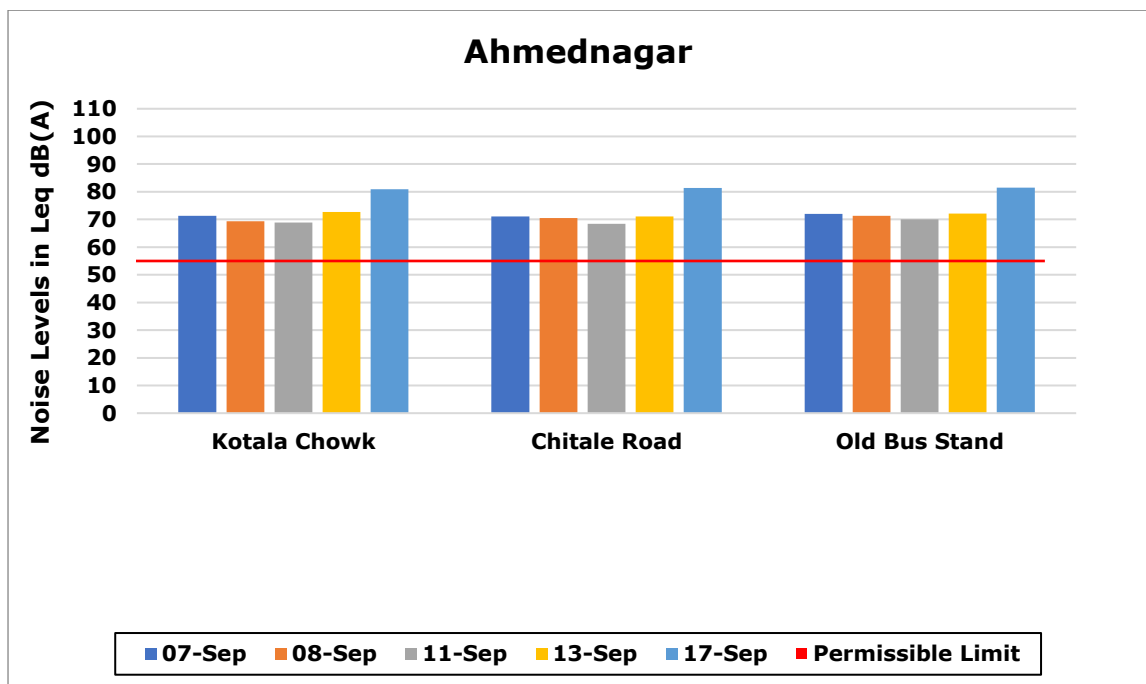
**Figure 4.18: Noise Levels during Ganesh Festival-2024 in Nanded-Waghala**

#### 4.19 Ahmednagar

The noise level monitoring during the Ganesh Festival in Ahmednagar showed **Shree Guru Govind Singh Govt. Medical College & Hospital** peaking at **80.45 dBA** on 17th September, reflecting increased festival activity. **Ganesh Nagar** reached **73.24 dBA**, while **Shivaji Nagar** recorded a high of **77.59 dBA** on the same day. Overall, noise levels rose during the latter part of the monitoring period.

**Table 4.19: Noise Levels (Leq) dB(A) during Ganesh Festival-2024 in Ahmednagar**

S.No.	Location	07-Sep	08-Sep	11-Sep	13-Sep	17-Sep
1.	<b>Kotala Chowk</b>	71.3	69.33	68.93	72.67	80.87
2.	<b>Chitale Road</b>	71.1	70.55	68.44	71.10	81.35
3.	<b>Old Bus Stand</b>	72.0	71.34	70.06	72.18	81.49



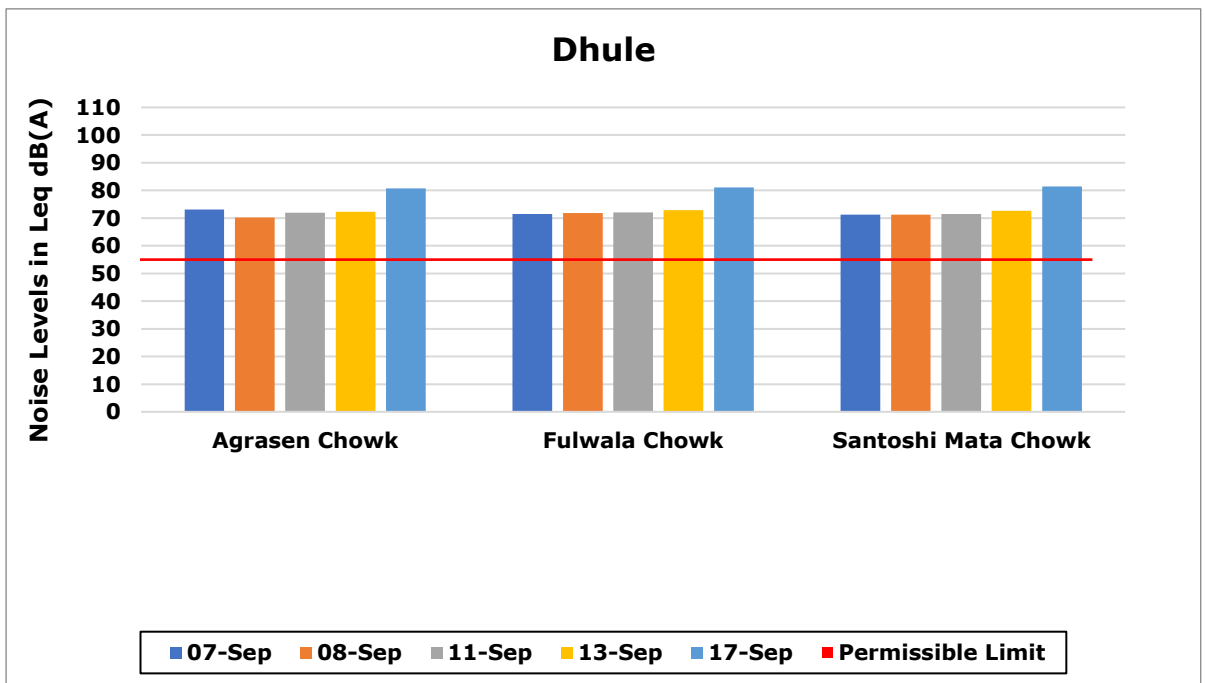
**Figure 4.19: Noise Levels during Ganesh Festival-2024 in Ahmednagar**

#### 4.20 Dhule

As shown in table 4.20, noise levels sharply increased on the day of immersion i.e. on 17th September. **Agrasen Chowk** reached a peak of **80.75 dBA** on 17th September, reflecting significant festival-related activity. **Fulwala Chowk** and **Santoshi Mata Chowk** also exhibited increased noise levels, with their highest readings at **81.03 dBA** and **81.38 dBA** respectively on the same day. Overall, the data shows a noticeable rise in noise levels towards the end of the monitoring period.

**Table 4.20: Noise Levels (Leq) dB(A) during Ganesh Festival-2024 in Dhule**

S.No.	Location	07-Sep	08-Sep	11-Sep	13-Sep	17-Sep
1.	<b>Agrasen Chowk</b>	73.1	70.24	72.00	72.35	80.75
2.	<b>Fulwala Chowk</b>	71.5	71.87	72.02	72.92	81.03
3.	<b>Santoshi Mata Chowk</b>	71.2	71.21	71.43	72.63	81.38



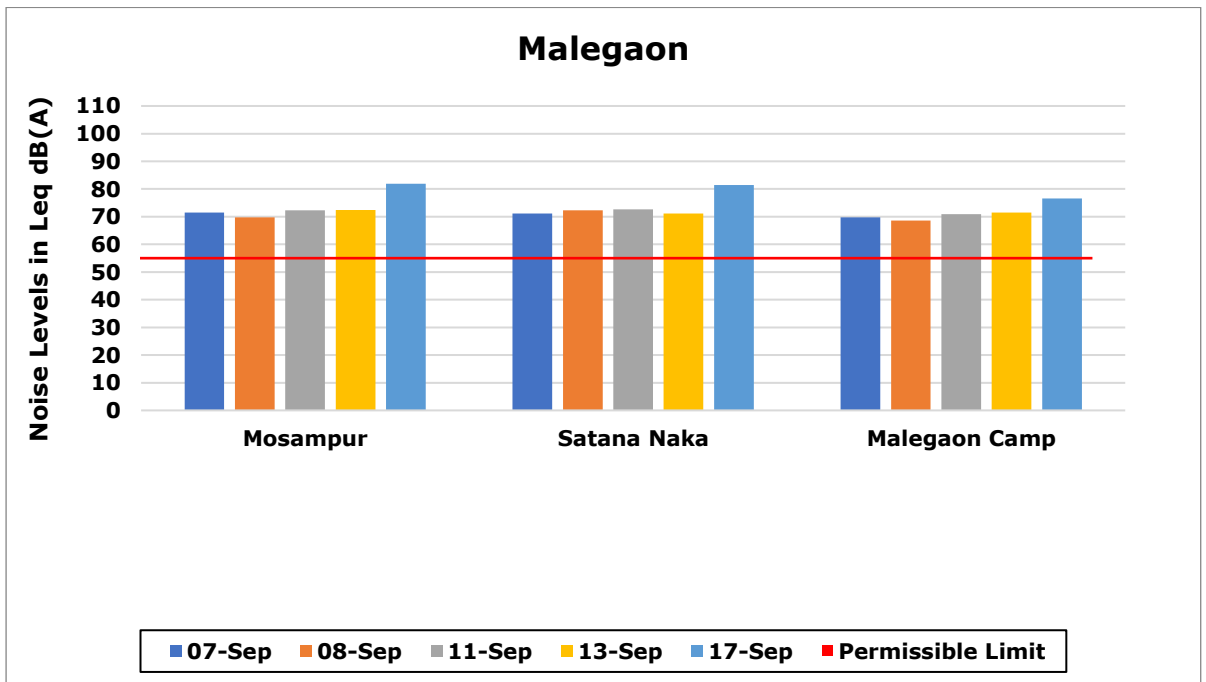
**Figure 4.20: Noise Levels during Ganesh Festival-2024 in Dhule**

### 4.21 Malegaon

A similar trend of rising noise levels on the last day of the Ganesh festival i.e. on 28th September was also observed in Malegaon. The highest level recorded was **81.84 dBA** at **Mosampur** on 17th September 2024. In contrast, the lowest levels were observed at Malegaon Camp, with values ranging from 68.62 dBA on 8th September to 76.54 dBA on 17th September. The readings at Satana Naka remained relatively consistent, peaking at 81.49 dBA on the same date.

**Table 4.21: Noise Levels (Leq) dB(A) during Ganesh Festival-2024 in Malegaon**

S.No.	Location	07-Sep	08-Sep	11-Sep	13-Sep	17-Sep
1.	Mosampur	71.5	69.78	72.27	72.41	81.84
2.	Satana Naka	71.1	72.28	72.65	71.14	81.49
3.	Malegaon Camp	69.8	68.62	70.92	71.53	76.54



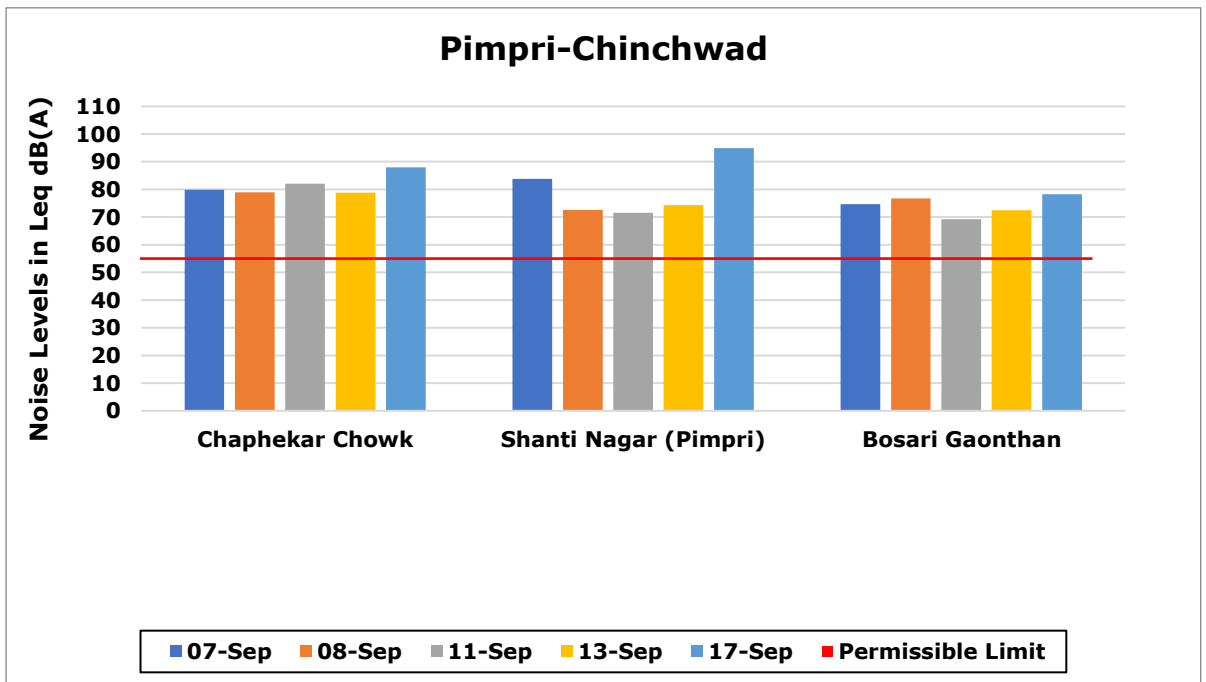
**Figure 4.21: Noise Levels during Ganesh Festival-2024 in Malegaon**

#### 4.22 Pimpri-Chinchwad

In Pimpri-Chinchwad, the highest recorded level was **94.89 dBA** at **Shanti Nagar** on **17th September 2024**. **Chaphekar Chowk** showed significant fluctuations, with readings peaking at **88.02 dBA** on the same date. In contrast, **Bosari Gaonthan** had the lowest levels, reaching a minimum of **69.21 dBA** on **11th September**.

**Table 4.22: Noise Levels (Leq) dB(A) during Ganesh Festival-2024 in Pimpri-Chinchwad**

S.No.	Location	07-Sep	08-Sep	11-Sep	13-Sep	17-Sep
1.	<b>Chaphekar Chowk</b>	79.9	78.97	82.05	78.84	88.02
2.	<b>Shanti Nagar</b>	83.8	72.53	71.60	74.29	94.89
3.	<b>Bosari Gaonthan</b>	74.7	76.70	69.21	72.50	78.31



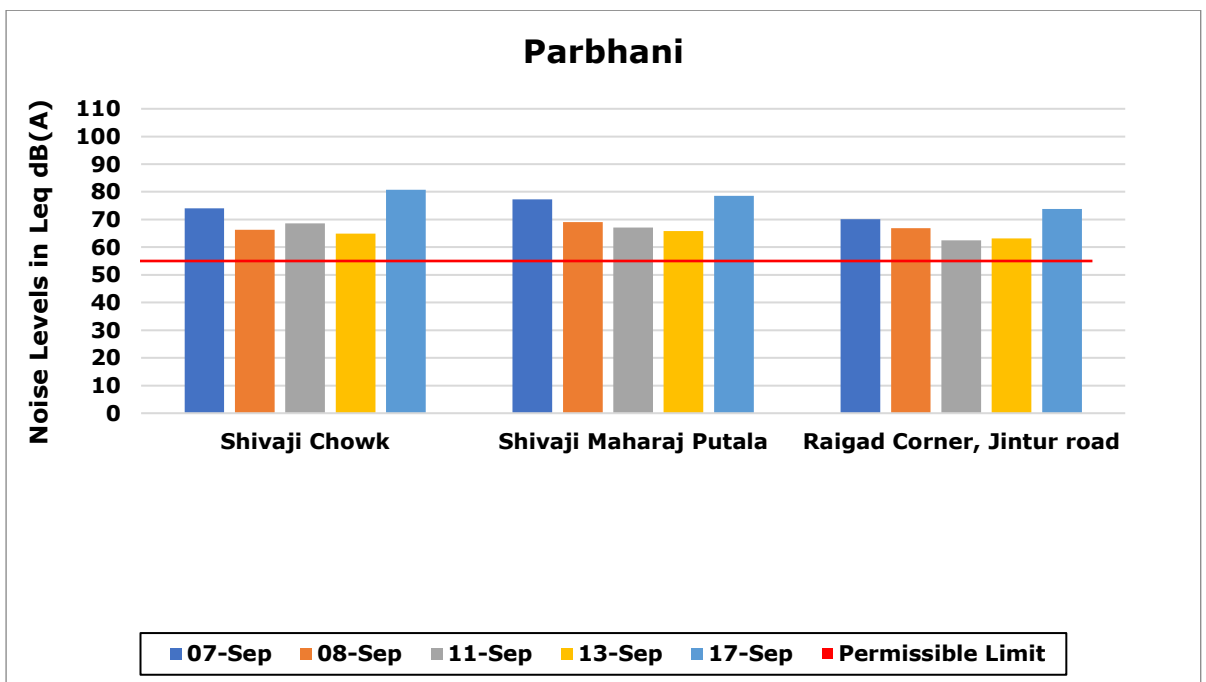
**Figure 4.22: Noise Levels during Ganesh Festival-2024 in Pimpri-Chinchwad**

### 4.23 Parbhani

Parbhani is a religious city of the Marathwada region. In this region, three locations were selected to measure noise levels during Ganesh Festival. **Shivaji Chowk** recorded the **highest level of 80.74 dBA** on **17th September 2024**. The **lowest reading of 62.43 dBA** was observed at **Raigad Corner** on **11th September**. Throughout the monitoring period, fluctuations in noise levels were noted, with **Shivaji Maharaj Putala** also showing significant readings, peaking at **78.51 dBA** on **17th September**.

**Table 4.23: Noise Levels (Leq) dB(A) during Ganesh Festival-2024 in Parbhani**

S.No.	Location	07-Sep	08-Sep	11-Sep	13-Sep	17-Sep
1.	Shivaji Chowk	74.0	66.24	68.56	64.90	80.74
2.	Shivaji Maharaj Putala	77.3	69.03	67.04	65.80	78.51
3.	Raigad Corner	70.1	66.81	62.43	63.16	73.83



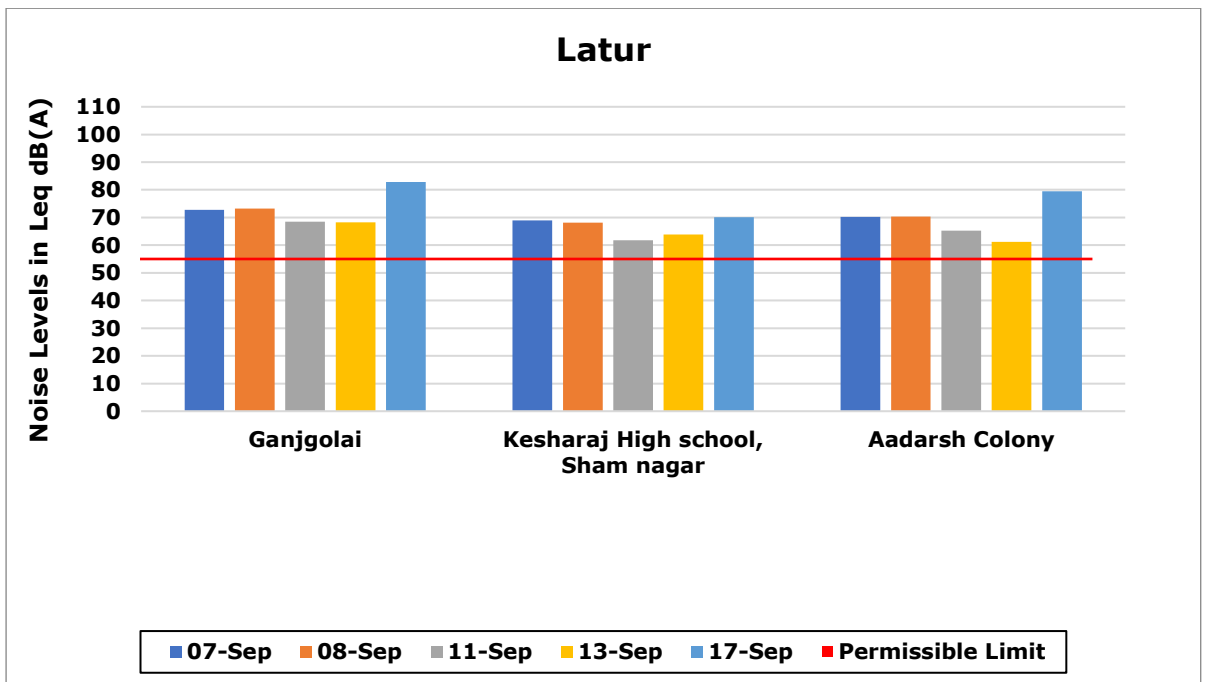
**Figure 4.23: Noise Levels during Ganesh Festival-2024 in Parbhani**

#### 4.24 Latur

A sudden increase in noise level on the last day of Ganesh festival i.e. on 17th September can be seen at all three locations of Latur. **Ganjgolai** recorded the **highest level** of **82.87 dBA** on **17th September 2024**. In contrast, **Kesharaj High School** had the **lowest level** of **61.80 dBA** on **11th September**. Noise levels showed variability across the monitoring period, with **Aadarsh Colony** peaking at **79.52 dBA** on the same date as Ganjgolai's highest reading.

**Table 4.24: Noise Levels (Leq) dB(A) during Ganesh Festival-2024 in Latur**

S.No.	Location	07-Sep	08-Sep	11-Sep	13-Sep	17-Sep
1.	Ganjgolai	72.8	73.26	68.50	68.23	82.87
2.	Kesharaj High school	68.9	68.11	61.80	63.88	70.09
3.	Aadarsh Colony	70.3	70.32	65.29	61.17	79.52



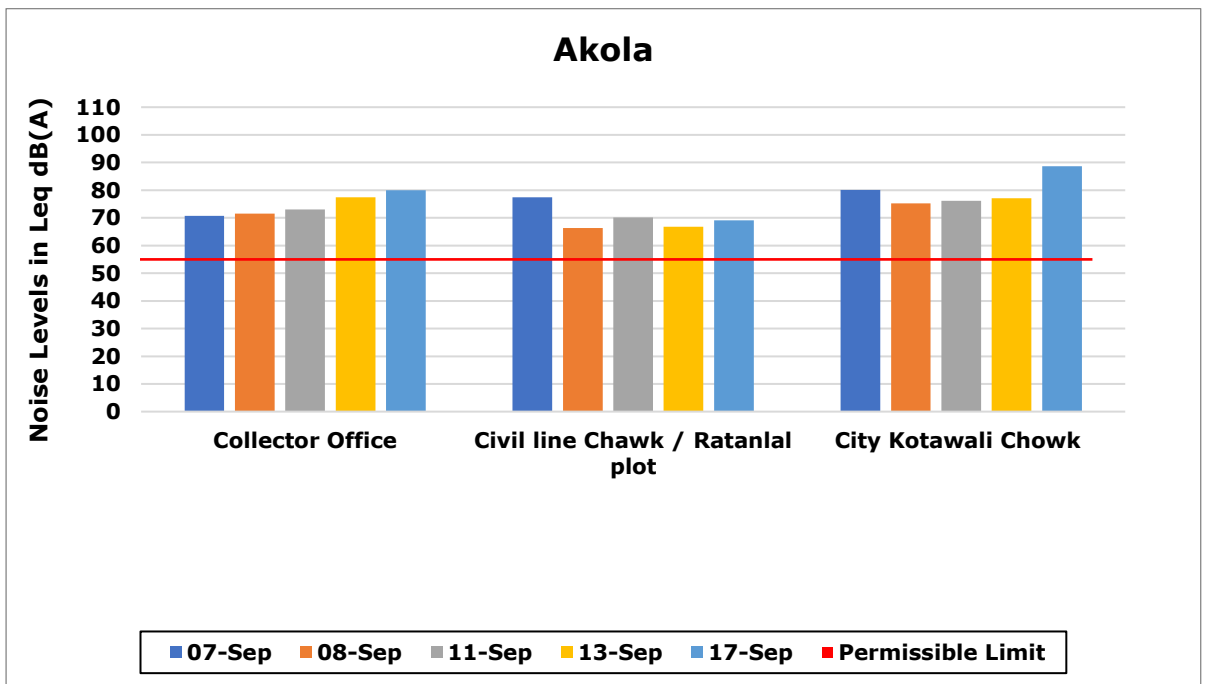
**Figure 4.24: Noise Levels during Ganesh Festival-2024 in Latur**

#### 4.25 Akola

In Akola also, three locations were monitored for noise levels during Ganesh Festival. **City Kotawali Chowk** recorded the **highest level of 88.70 dBA** on **17th September 2024**. The **Collector Office** showed a steady increase, reaching **80.00 dBA** on the same date. Conversely, **Civil Line Chowk** exhibited the lowest levels, peaking at **77.5 dBA** on **07th September** but declining significantly thereafter..

**Table 4.25: Noise Levels (Leq) dB(A) during Ganesh Festival-2024 in Akola**

S.No.	Location	07-Sep	08-Sep	11-Sep	13-Sep	17-Sep
1.	Collector Office	70.7	71.50	73.10	77.40	80.00
2.	Civil line Chowk	77.5	66.30	70.10	66.80	69.10
3.	City Kotawali Chowk	80.1	75.20	76.20	77.10	88.70



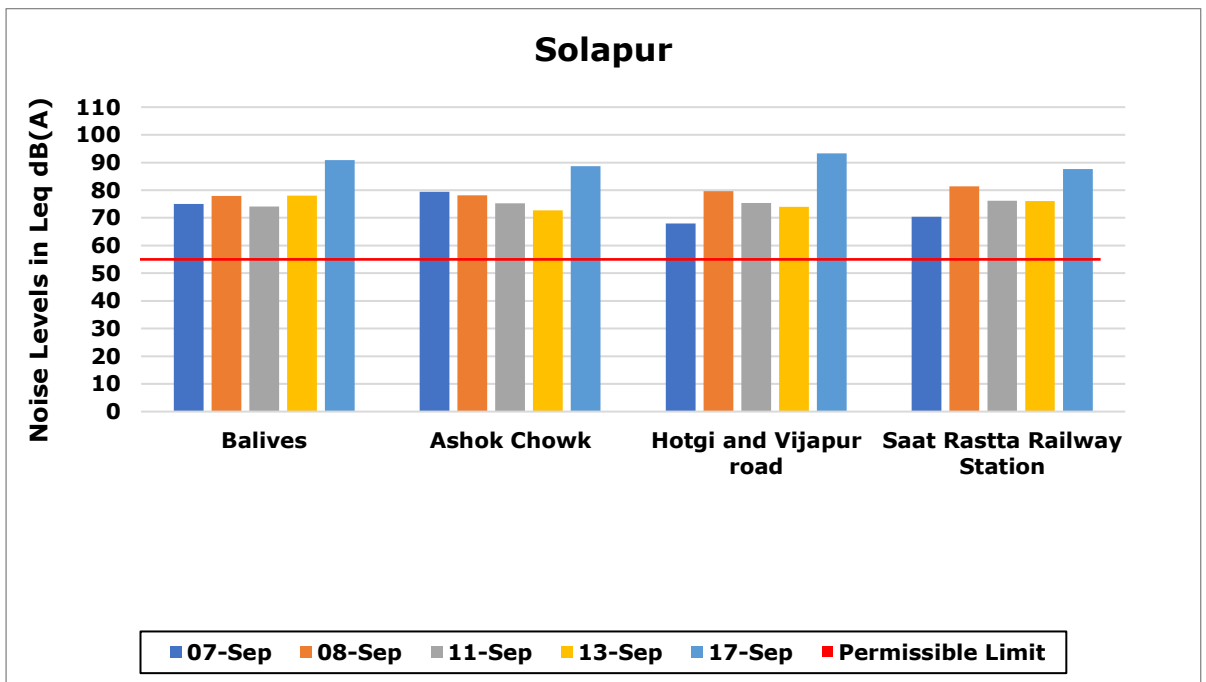
**Figure 4.25: Noise Levels during Ganesh Festival-2024 in Akola**

#### 4.26 Solapur

At Solapur, four locations were monitored for noise levels during Ganesh Festival. **Balives** recorded the **highest noise level of 90.93 dBA on 17th September**, reflecting the festivities' peak. **Hotgi and Vijapur Road** followed closely with a significant level of **93.28 dBA** on the same date, indicating heavy traffic and celebrations in that area. **Ashok Chowk** and **Saat Rastta Railway Station** showed fluctuating noise levels, with Ashok Chowk peaking at **79.4 dBA on 07th September** and Saat Rastta reaching **81.39 dBA on 08th September**.

**Table 4.26: Noise Levels (Leq) dB(A) during Ganesh Festival-2024 in Solapur**

S.No.	Location	07-Sep	08-Sep	11-Sep	13-Sep	17-Sep
1.	Balives	75.1	77.91	74.16	78.07	90.93
2.	Ashok Chowk	79.4	78.20	75.29	72.75	88.69
3.	Hotgi and Vijapur road	68.0	79.67	75.40	73.94	93.28
4.	Saat Rastta Railway Station	70.4	81.39	76.18	76.03	87.61



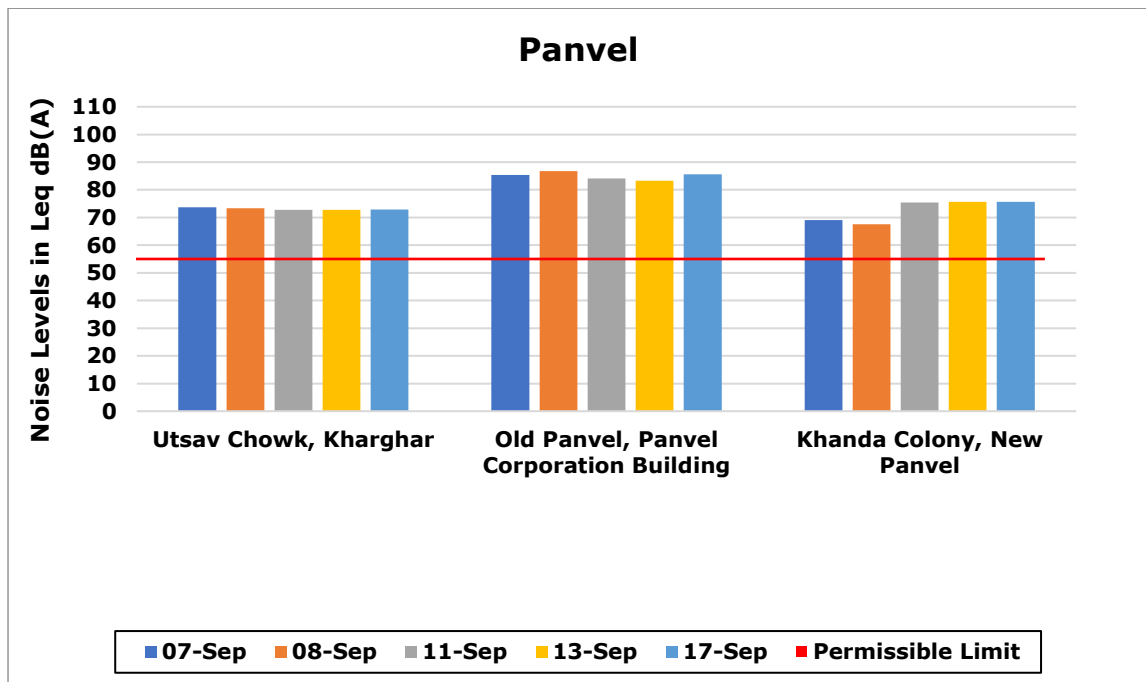
**Figure 4.26: Noise Levels during Ganesh Festival-2024 in Solapur**

#### 4.27 Panvel

During the five days of noise monitoring in Panvel for the Ganpati festival, **Old Panvel, near the Panvel Corporation Building**, recorded the **highest noise levels**, peaking at **86.71 dBA** on **08th September**. This indicates significant activity and celebrations in that area. In contrast, **Utsav Chowk** exhibited relatively stable noise levels, ranging from **72.75 dBA** to **73.7 dBA**, showing little fluctuation throughout the monitoring period.

**Table 4.27: Noise Levels (Leq) dB(A) during Ganesh Festival-2024 in Panvel**

S.No.	Location	07-Sep	08-Sep	11-Sep	13-Sep	17-Sep
1.	Utsav Chowk	73.7	73.35	72.79	72.75	72.93
2.	Old Panvel, Panvel Corporation Building	85.4	86.71	84.11	83.25	85.62
3.	Khanda Colony	69.1	67.60	75.44	75.70	75.70



**Figure 4.27: Noise Levels during Ganesh Festival-2024 in Panvel**

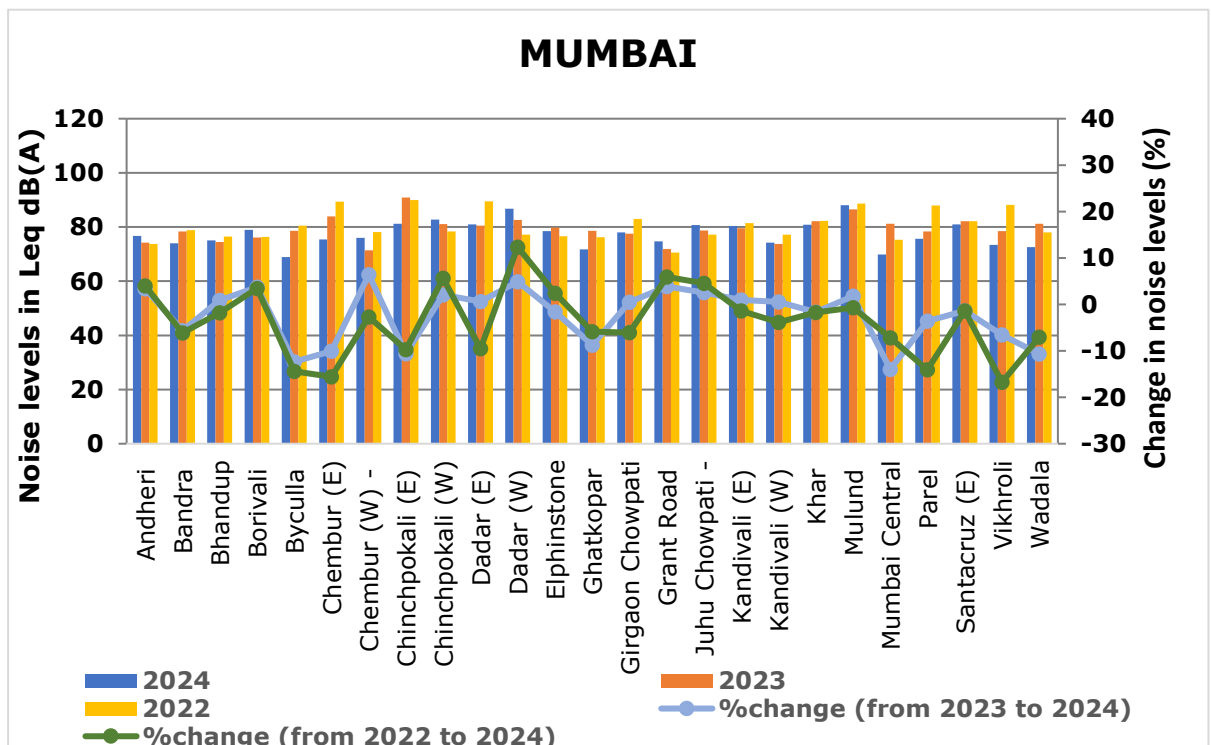


## 5 COMPARATIVE STUDY OF NOISE LEVELS

The data obtained this year i.e. 2024 has been compared with the last year's of data i.e. 2023 and 2022 data. For this, equivalent continuous noise levels Leq dB(A) of all five days of this year's (2024) study is calculated and compared with the equivalent continuous noise levels Leq dB(A) of all five days of previous two years. Furthermore, the percent change in equivalent continuous noise levels Leq dB(A) in these two years is calculated.

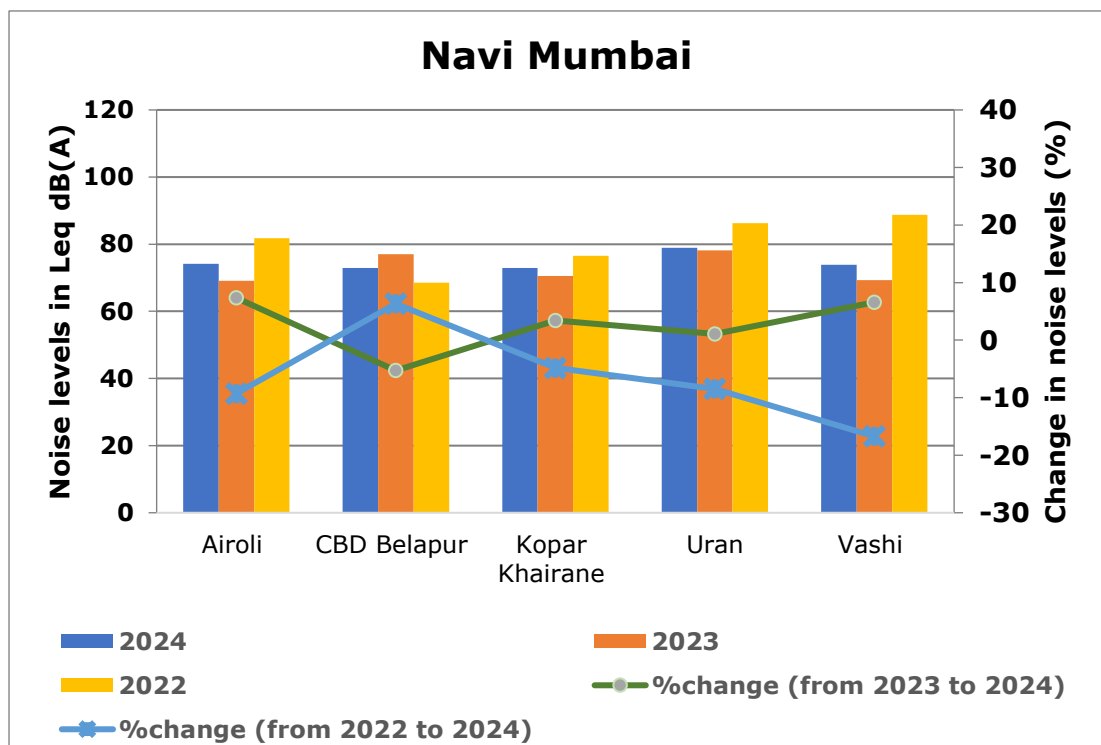
1) **Mumbai:** The provided data compares the average noise levels in various Mumbai neighborhoods for the years 2024, 2023 and 2022, along with the percentage change in noise levels over that period. The key observations are:

- This year's noise levels have either remained stable or shown marginal fluctuations compared to last year.
- In some areas, noise levels have dropped slightly, likely due to increased awareness and enforcement of noise regulations.
- The maximum recorded noise levels during peak festivities were lower this year than in 2022 but similar to 2023, showing a positive trend towards noise reduction.
- Some areas, such as Chembur and Mulund, showed a decrease in noise pollution this year, possibly due to stricter enforcement of noise rules and community efforts.
- There was a noticeable increase in public awareness about noise pollution, leading to better compliance with permitted decibel limits in most regions this year compared to 2022.



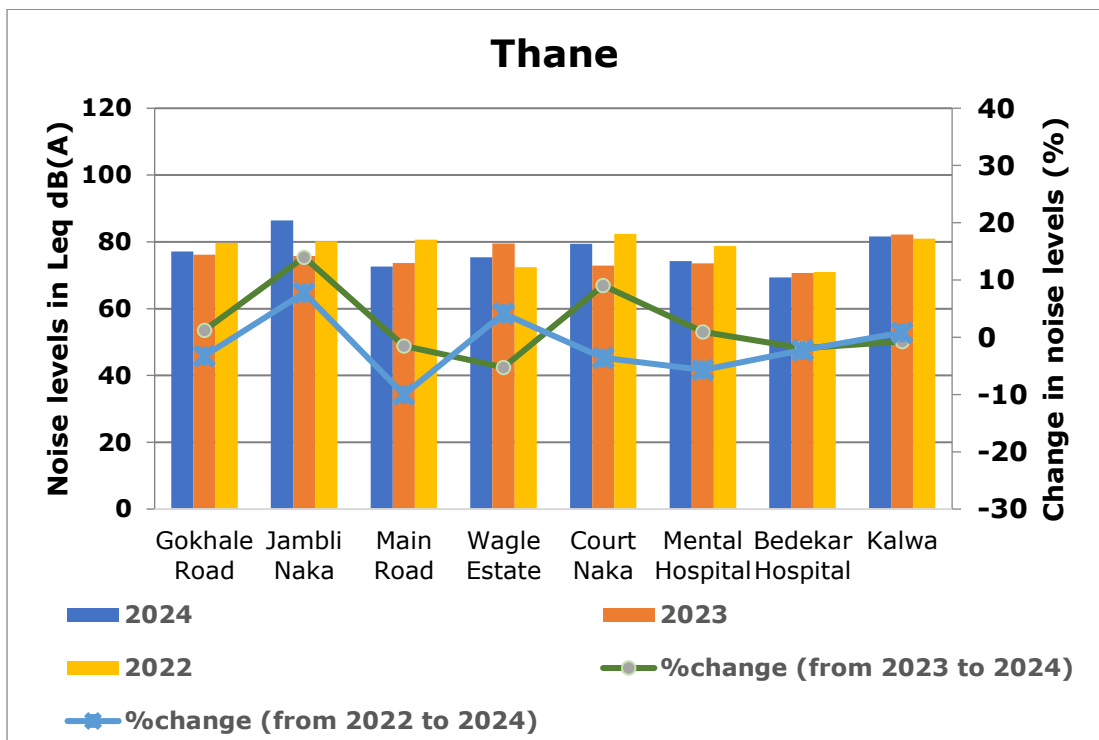
2) **Navi Mumbai:** The percentage change in average noise levels in Navi Mumbai are as follows:

- Noise levels increased in some areas from 2023 to 2024. Notable increases include 7.34% and 6.61%, indicating certain zones faced louder environments this year.
- Some areas like the one with a 5.29% decrease saw a reduction in noise levels in 2024 compared to 2023, reflecting improved compliance or lower activities in these zones.
- Comparing 2024 to 2022, the largest decrease is 16.72%, showing substantial noise reduction in that region over the two years.
- Conversely, one area showed an improvement in noise control in 2023, but it increased again in 2024.
- The overall average noise level in 2024 was 78.9, slightly higher than 78.1 in 2023 but still lower compared to 88.7 in 2022.



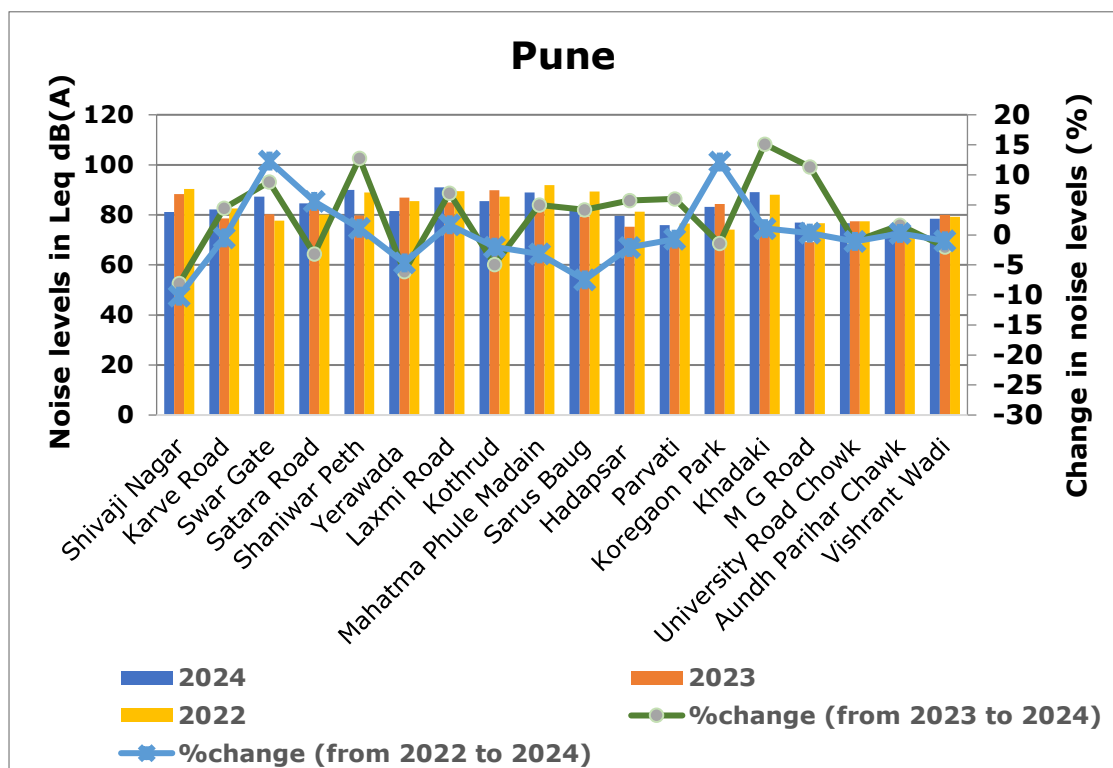
3) **Thane:** The percentage changes in average noise levels from 2022 to 2024 at various locations are as follows:

- Significant increases in noise levels were observed, with 14.00% and 9.06% rises from 2023 to 2024.
- Some areas saw decreases, including a 5.24% drop in 2024 and a 10.00% reduction over two years.
- The data shows mixed trends, with some regions improving noise control, while others experienced increases.



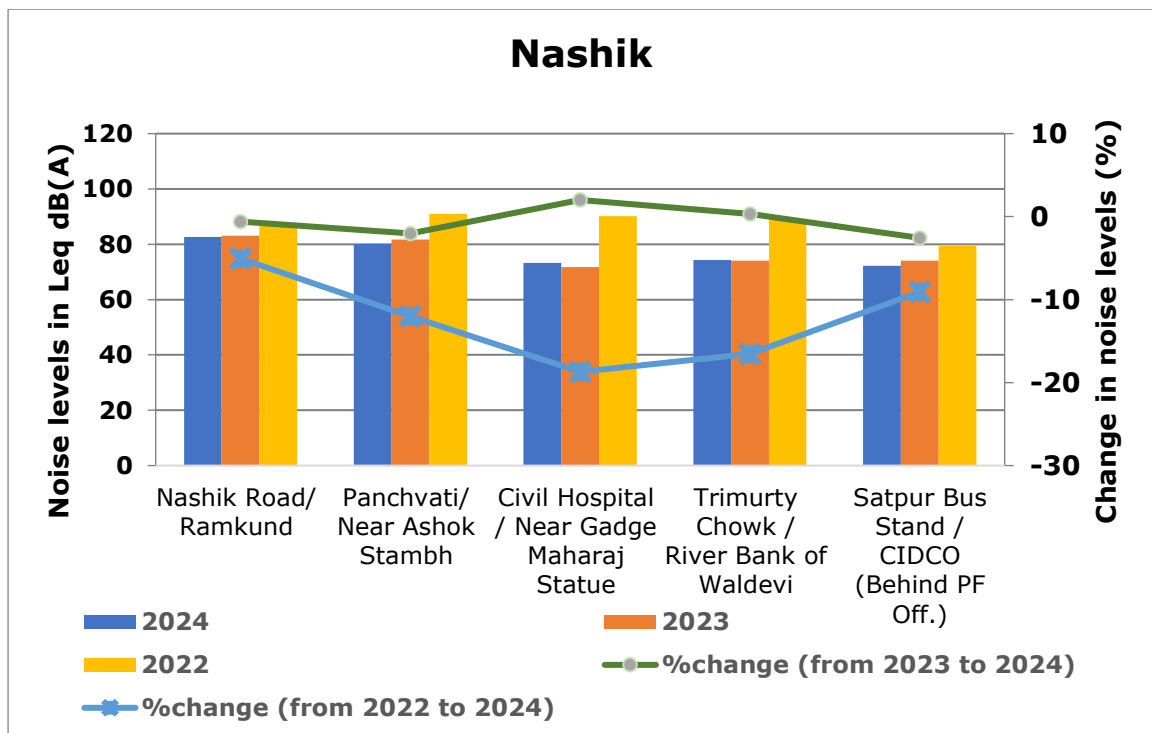
4) **Pune:** The percentage changes in average noise levels from 2022 to 2023 for these locations exhibit notable fluctuations:

- Some areas experienced significant changes, with increases of 15.11%, 12.79%, and 11.31% from 2023 to 2024, indicating major shifts in some locations.
- Other regions saw notable decreases in noise levels, such as -8.10%, -6.10%, and -4.90% during the same period, reflecting improvements in noise control.
- Over the two-year span from 2022 to 2024, most areas had minimal changes, with a few exceptions showing substantial improvements, such as a 12.34% increase and a -10.16% decrease, indicating varying trends in noise management.



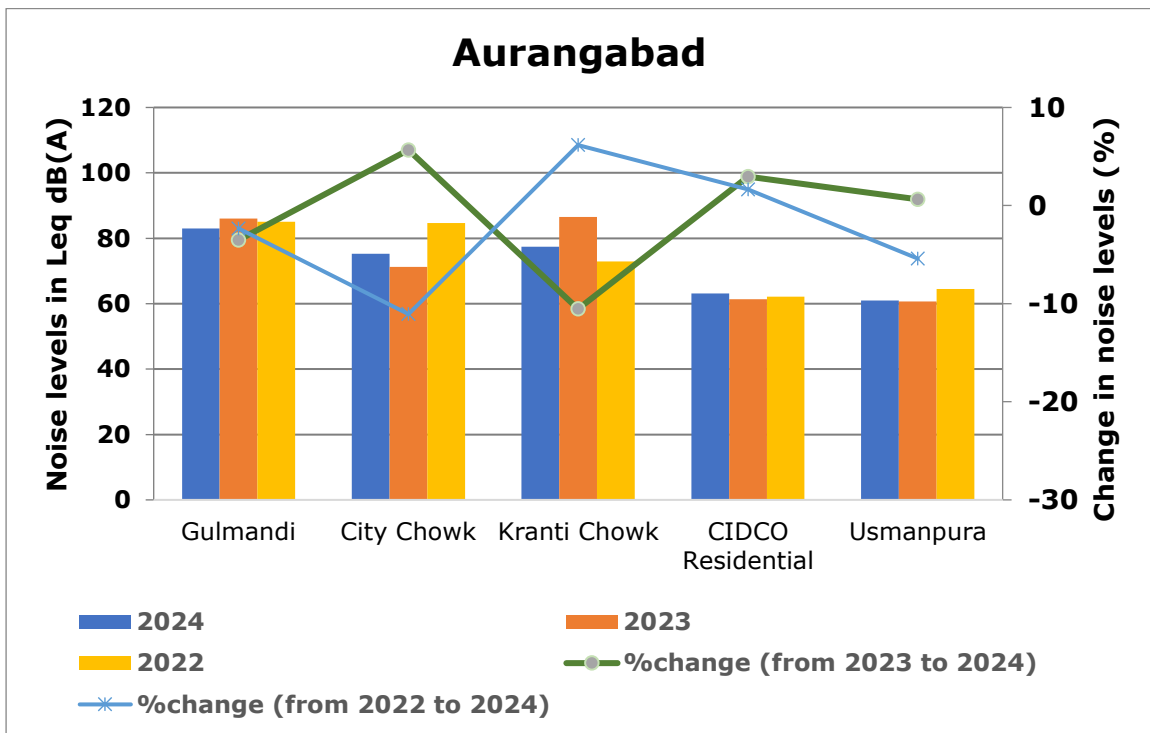
5) **Nashik:** At Nashik all the locations notably experienced either no change or reduction in average noise levels when compared with the average noise levels of the previous two years.

- **Decreases:** Areas like Panchvati/ Near Ashok Stambh saw a significant decrease of 12.01% from 2022 to 2024, while Satpur Bus Stand experienced a 9.07% drop over two years.
- **Slight Increases:** Civil Hospital / Near Gadge Maharaj Statue showed a 2.01% increase from 2023 to 2024, but a significant 18.70% decrease compared to 2022.
- **Overall Trends:** Most locations experienced declines in noise levels from 2022 to 2024, with reductions ranging from 5.07% to 18.70%, indicating improved noise control over the years.



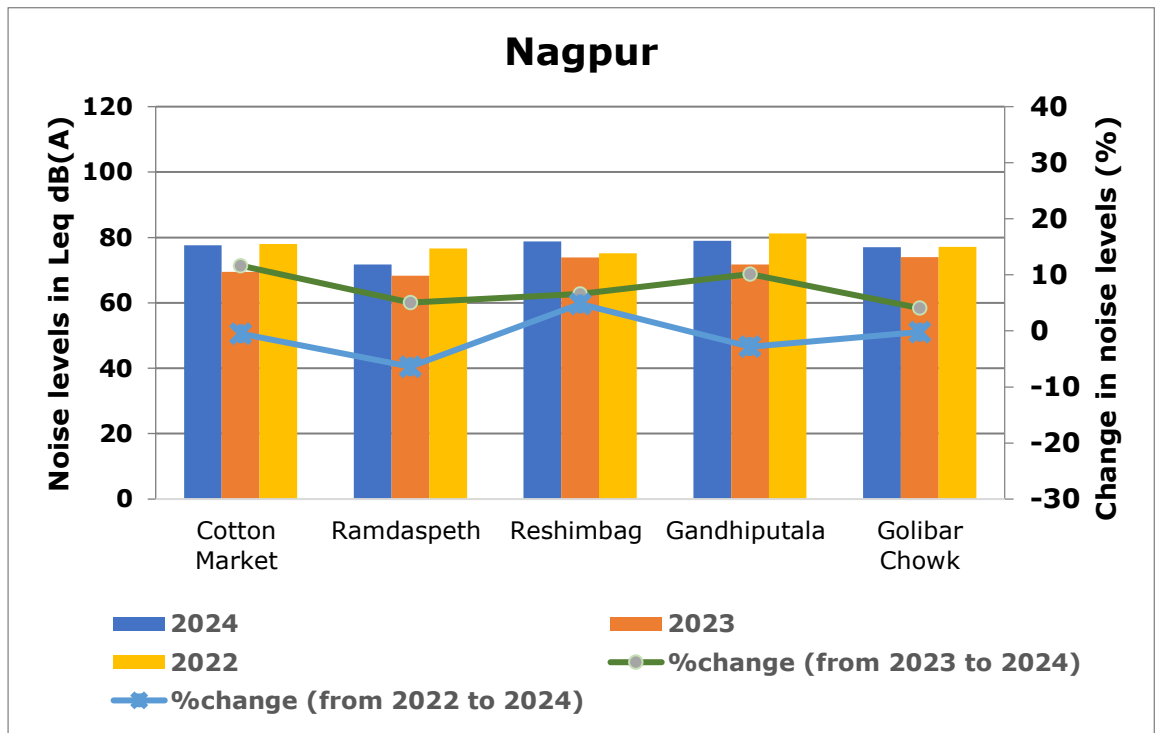
6) **Aurangabad:** The percentage change in average noise results from 2022 to 2024 for these locations illustrates varying trends:

- Gulmandi and City Chowk saw notable reductions in noise levels, with decreases of 3.50% and 11.06% from 2022 to 2024, respectively.
- CIDCO Residential experienced a small increase of 2.94% from 2023 to 2024, while Usmanpura rose by 0.64% over the same period.
- Most areas showed a decline in noise levels from 2022 to 2024, indicating improved noise control measures during the Ganpati festival.

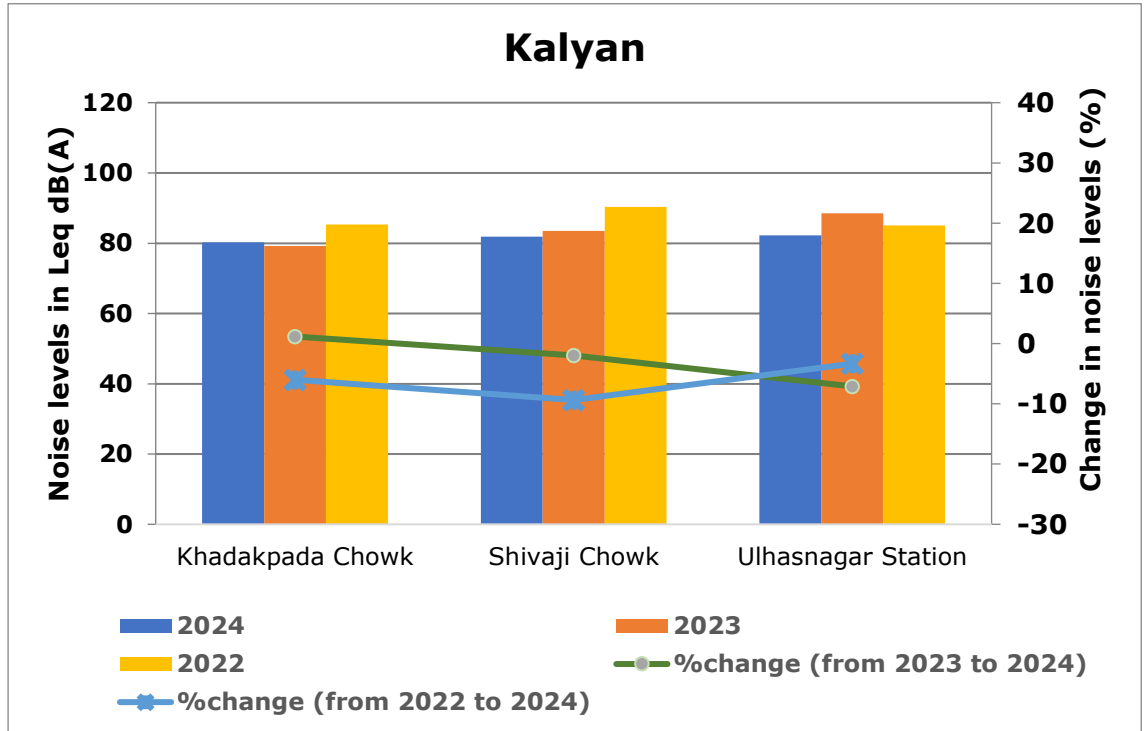


7) **Nagpur:** The percentage change in average noise results from 2022 to 2024 for these locations illustrates varying trends

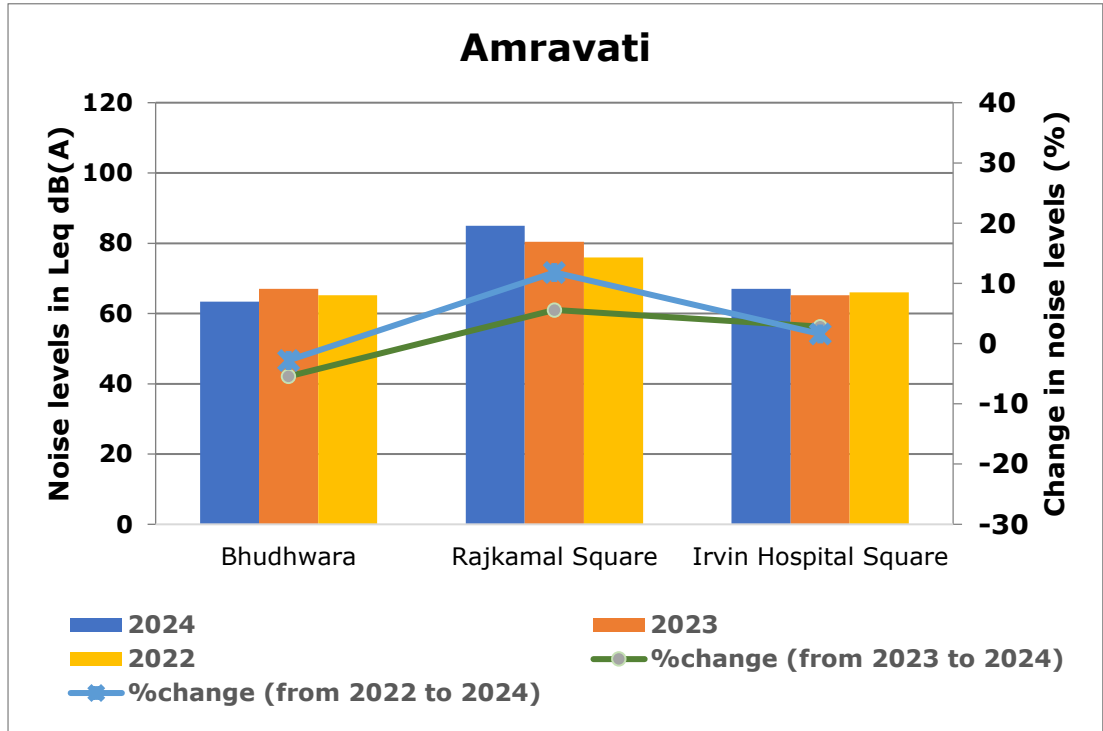
- Cotton Market and Gandhiputala experienced significant increases in noise levels, with rises of 11.64% and 10.10% from 2023 to 2024, respectively.
- Ramdaspath and Golibar Chowk saw smaller increases of 5.06% and 4.06% from 2023 to 2024, while Reshimbag also rose by 6.62% over the same period.
- Overall, most areas showed fluctuations in noise levels, with Cotton Market and Gandhiputala indicating a trend of increased noise during the Ganpati festival.



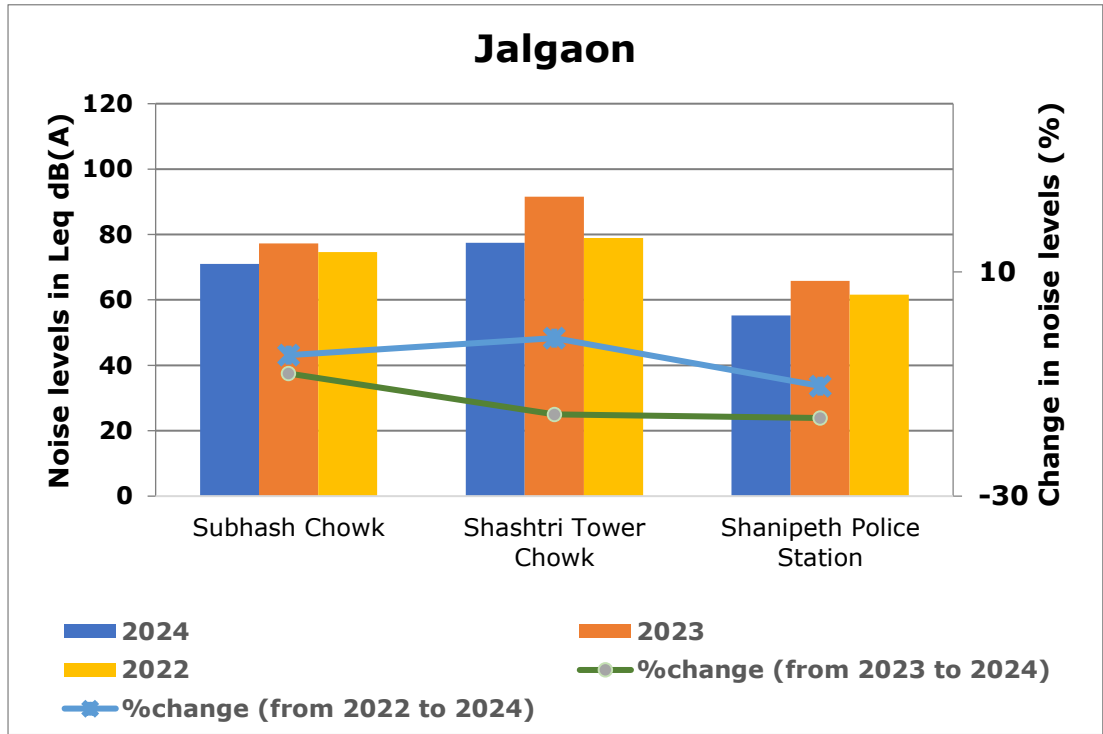
8) **Kalyan:** In Kalyan region, Khadakpada Chowk saw a slight increase in noise levels of 1.18% from 2023 to 2024, but a notable decrease of 6.01% compared to 2022. Shivaji Chowk experienced a decrease of 1.97% from 2023 to 2024 and a significant drop of 9.36% from 2022. Ulhasnagar Station had a more substantial decline of 7.11% from 2023 to 2024, with a smaller decrease of 3.32% compared to 2022.



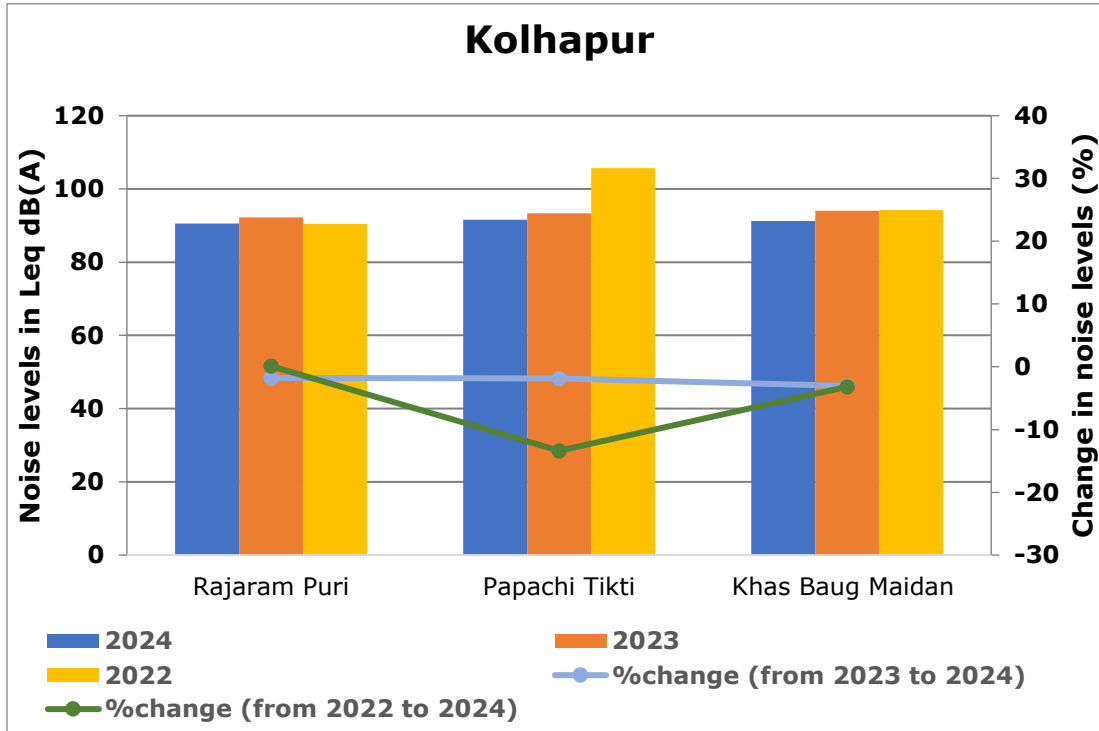
9) **Amravati:** Bhudhwara experienced a decrease of 5.44% in noise levels from 2023 to 2024, with a smaller decline of 2.79% compared to 2022. Rajkamal Square saw a significant increase of 5.59% from 2023 to 2024 and a notable rise of 11.82% compared to 2022. Irvin Hospital Square had a slight increase of 2.82% from 2023 to 2024, along with a minor rise of 1.61% compared to 2022.



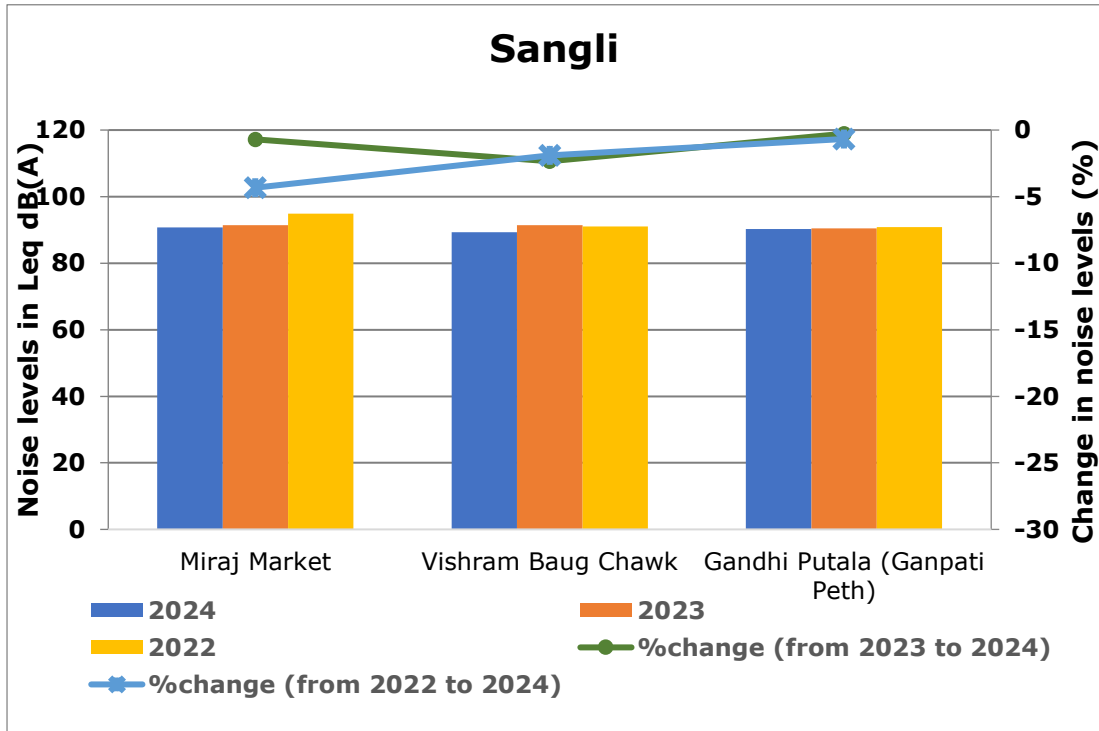
10) **Jalgaon:** In Jalgaon, Subhash Chowk, Shashtri Tower Chowk, and Shanipeth Police Station experienced significant noise level decreases of 8.13%, 15.41%, and 16.06% from 2023 to 2024, respectively. Compared to 2022, all three areas showed overall declines, indicating improved noise control measures.



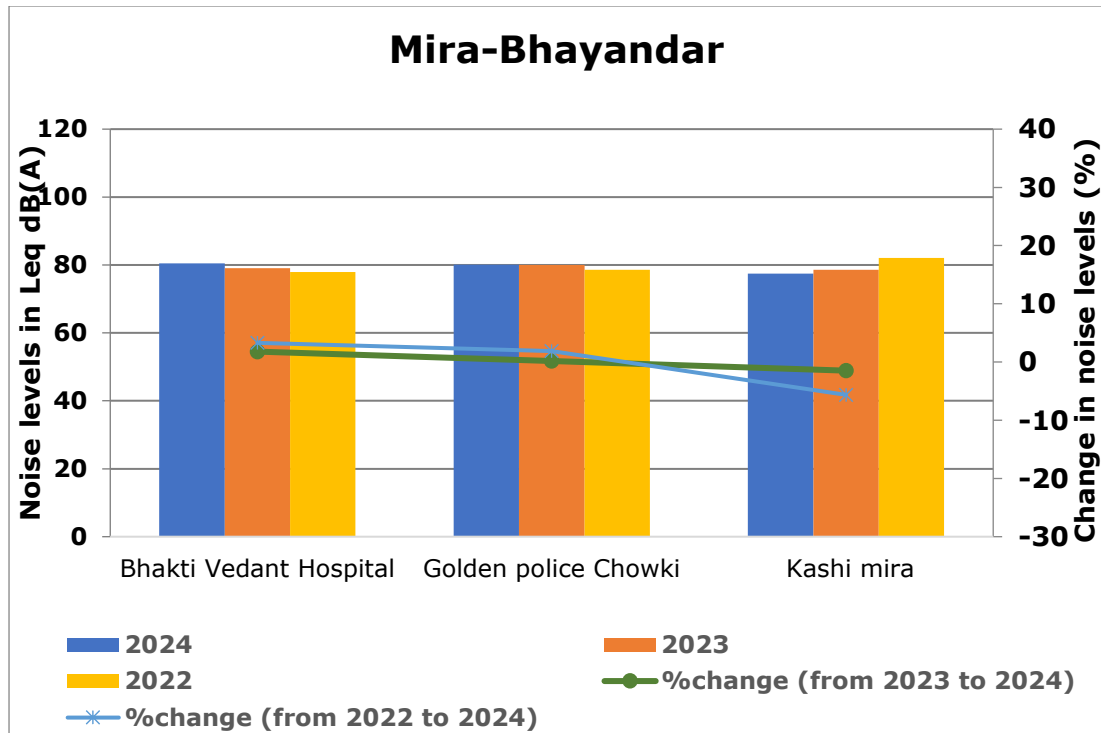
11) **Kolhapur:** In Kolhapur, Rajaram Puri, Papachi Tikti, and Khas Baug Maidan saw slight decreases in noise levels of 1.78%, 1.88%, and 3.04% from 2023 to 2024, respectively. Compared to 2022, all areas exhibited overall declines, with Papachi Tikti showing a significant drop of 13.37%.



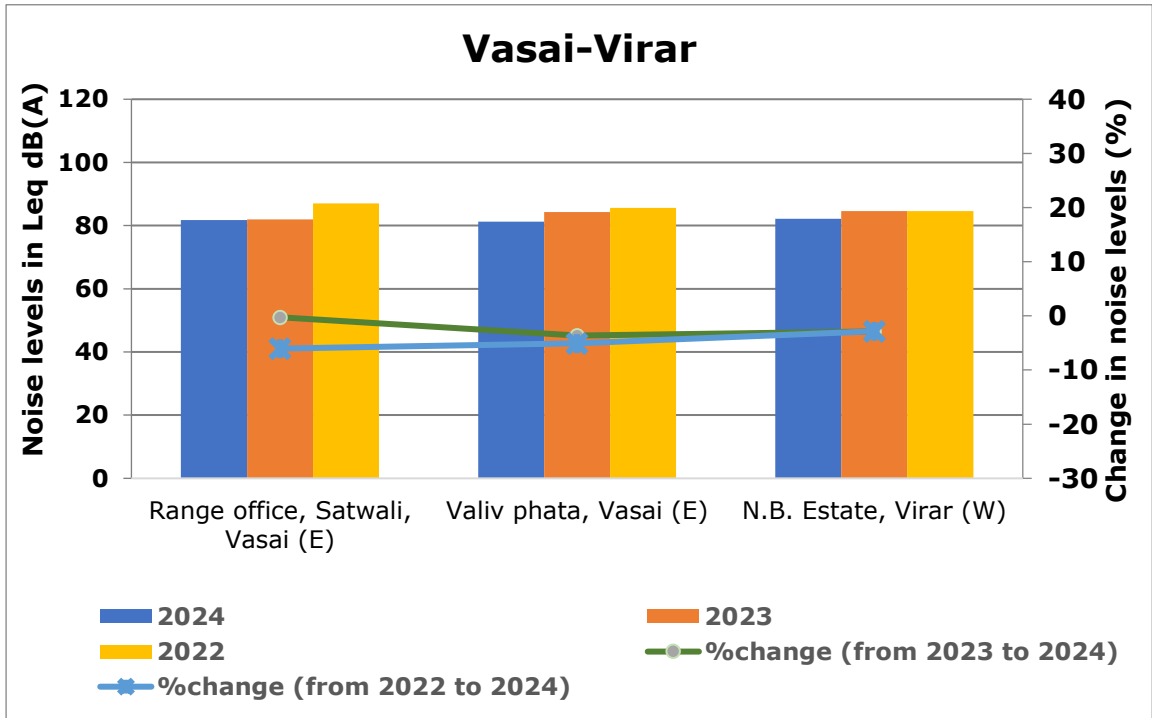
12) **Sangli:** In Sangli, Miraj Market, all the locations exhibited modest reductions in noise levels, with decreases of 0.70%, 2.34%, and 0.28% from 2023 to 2024, respectively. When compared to 2022, all locations demonstrated overall declines, with Miraj Market showing a notable reduction of 4.33%.



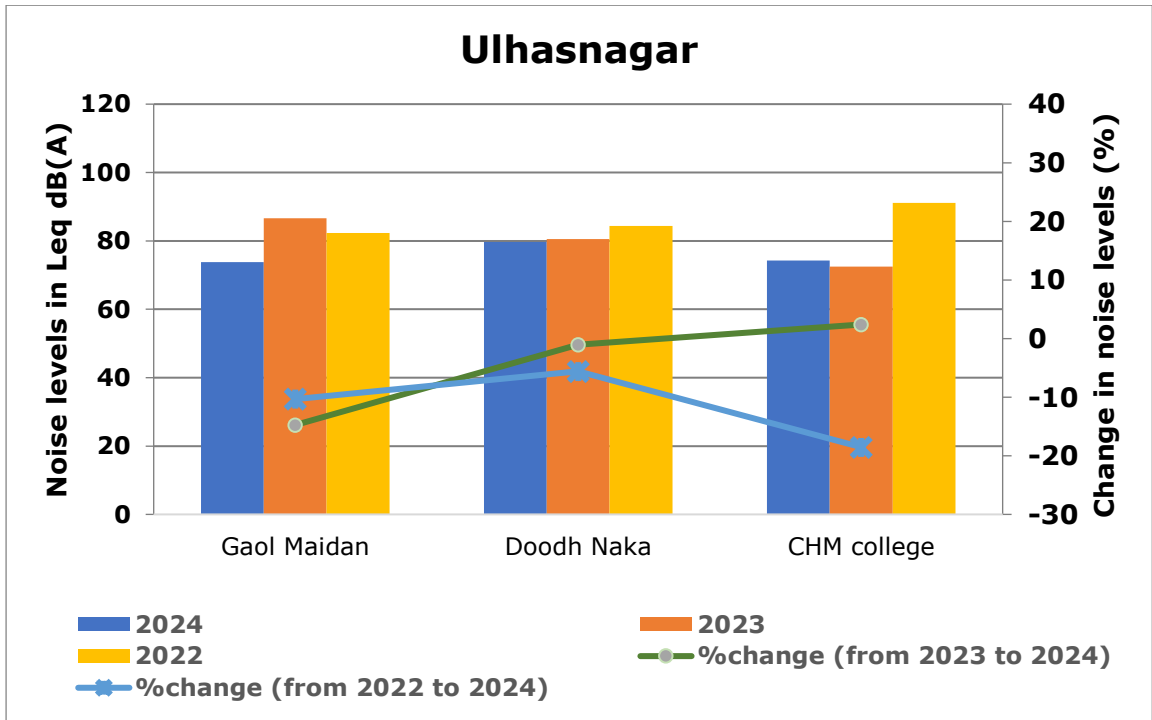
13) **Mira-Bhayandar:** In Mira-Bhayandar, all three locations—Bhakti Vedant Hospital, Golden Police Chowki, and Kashi Mira—recorded slight changes in noise levels, with increases of 1.79% and 0.15% at the former two, respectively, while Kashi Mira exhibited a decrease of 1.48% from 2023 to 2024. Additionally, Kashi Mira demonstrated a notable decline of 5.64% compared to 2022.



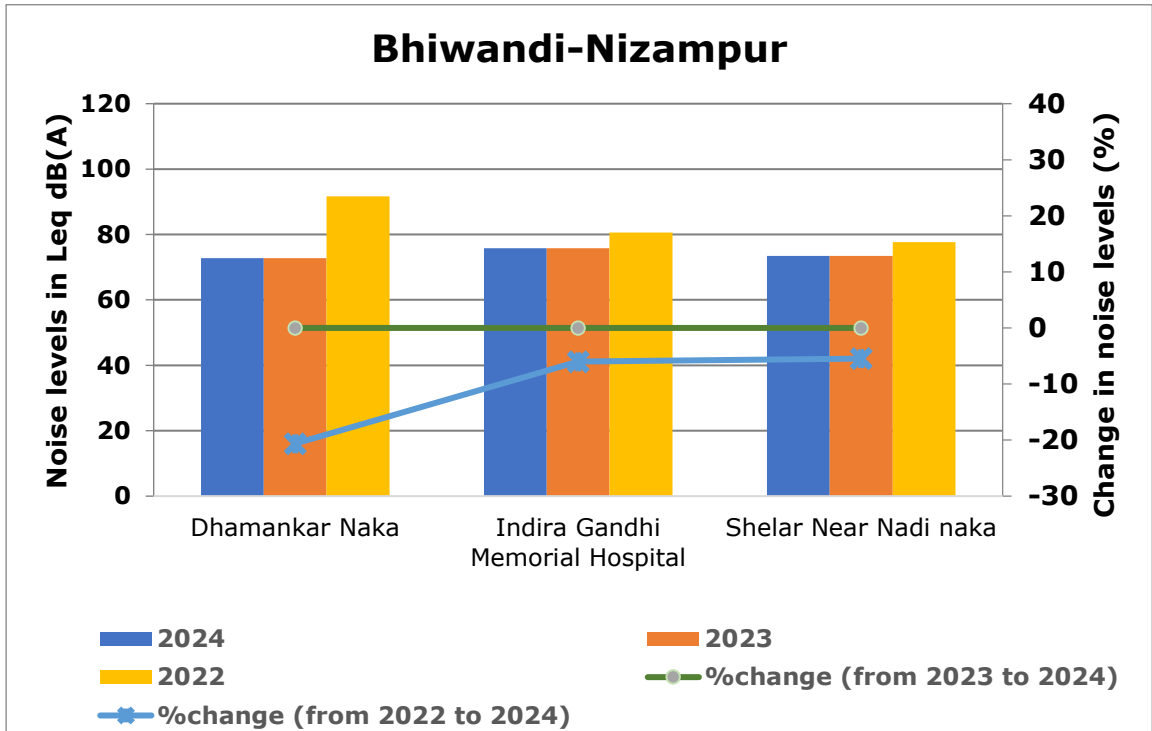
14) **Vasai-Virar:** In Vasai-Virar, all three locations recorded slight decreases in noise levels from 2023 to 2024, with reductions of 0.26%, 3.63%, and 2.86%, respectively. Additionally, all areas showed overall declines compared to 2022, with Range Office exhibiting a decrease of 6.04% and Valiv Phata showing a decline of 5.09%.



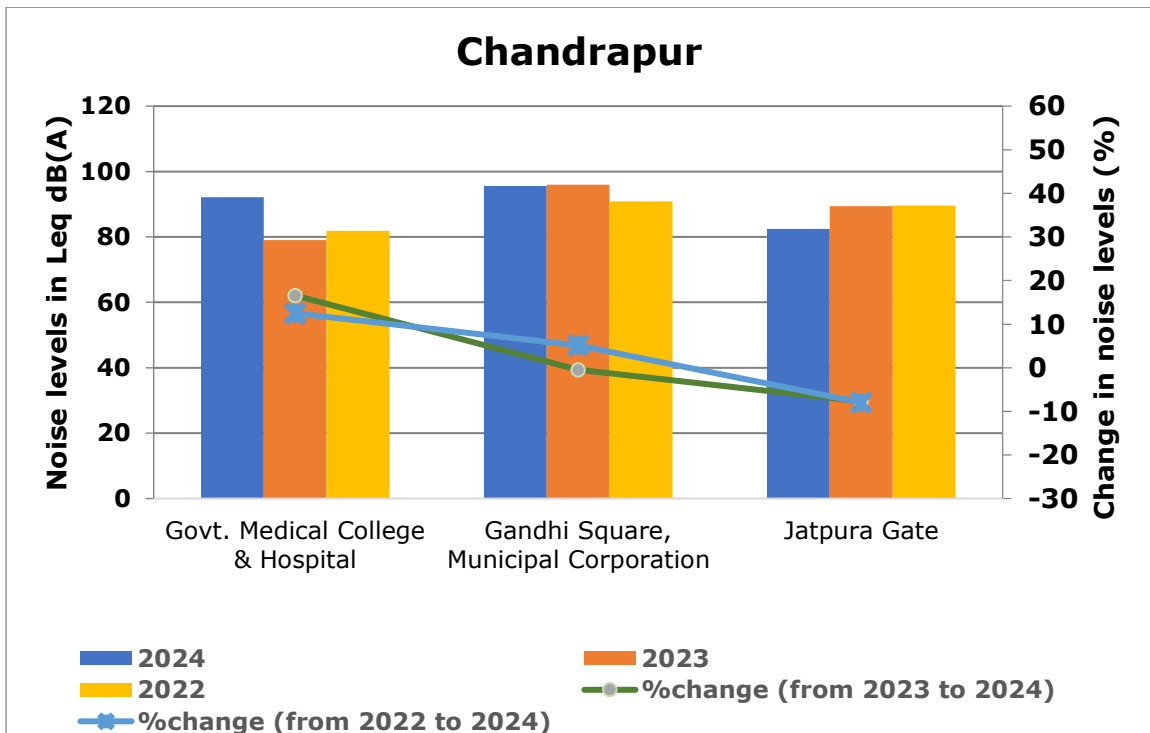
15) **Ulhasnagar:** In Ulhasnagar, Gaol Maidan experienced a substantial decrease in noise levels of 14.75% from 2023 to 2024, along with a significant decline of 10.32% compared to 2022. Doodh Naka recorded a slight decrease of 1.06% from 2023 to 2024, with a total decline of 5.58% since 2022. In contrast, CHM College saw an increase of 2.40% in noise levels from 2023 to 2024, but this was accompanied by a notable reduction of 18.53% compared to 2022.



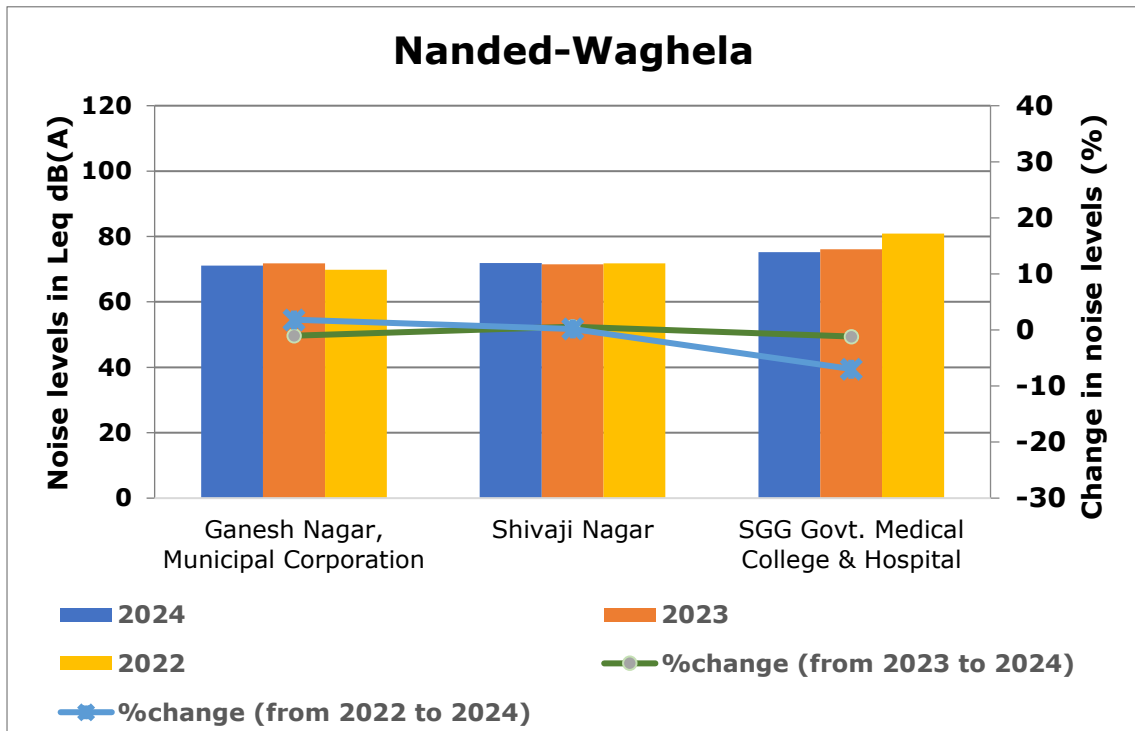
16) **Bhiwandi-Nizampur:** In Bhiwandi, all the three locations recorded no change in noise levels from 2023 to 2024, remaining at 72.76 dB, 75.78 dB, and 73.45 dB, respectively. However, all three locations experienced notable declines compared to 2022, with reductions of 20.63%, 6.01%, and 5.47%, respectively.



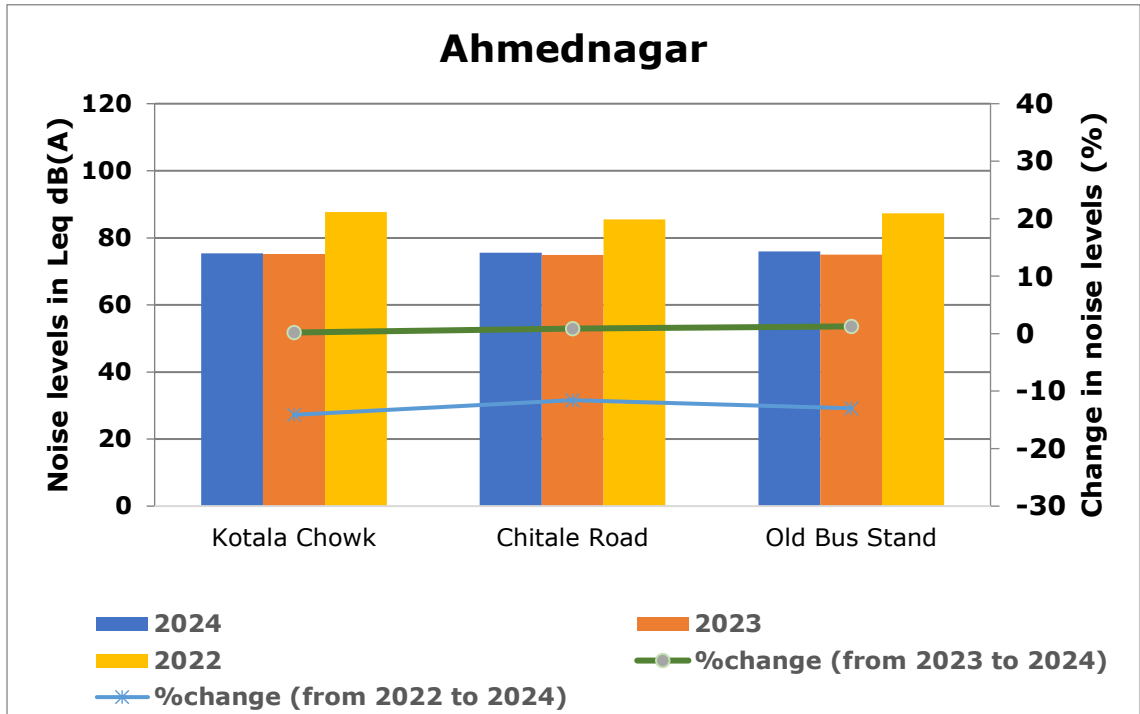
17) **Chandrapur:** In Chandrapur, Govt. Medical College & Hospital experienced a significant increase in noise levels of 16.56% from 2023 to 2024, with a notable rise of 12.50% compared to 2022. In contrast, Gandhi Square, Municipal Corporation recorded a slight decrease of 0.43% from 2023 to 2024, but a moderate increase of 5.15% compared to 2022. Jatpura Gate saw a decline of 7.70% from 2023 to 2024, with a similar reduction of 7.98% since 2022.



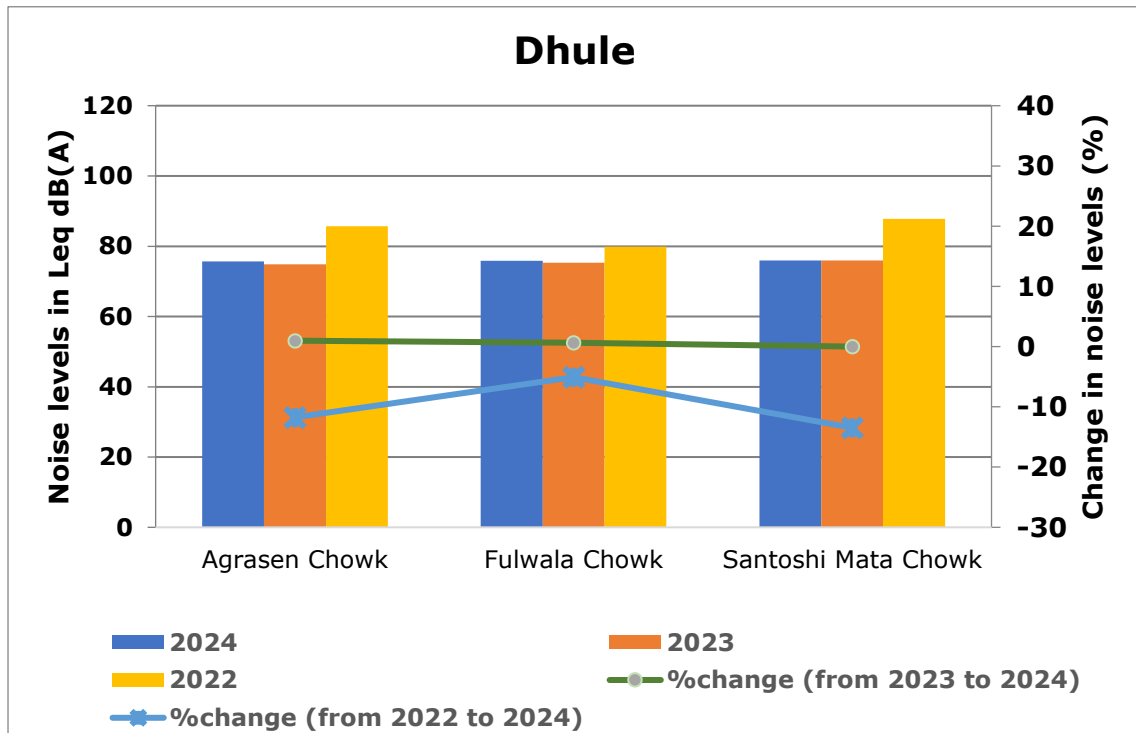
18) **Nanded-Waghala:** In Nanded-Waghala also, a slight increase (3%) in average noise level was observed at the Ganesh Nagar location when compared with the previous year's (2022) average noise levels. However, a decrease of 6% is observed at the SGG government Medical College.



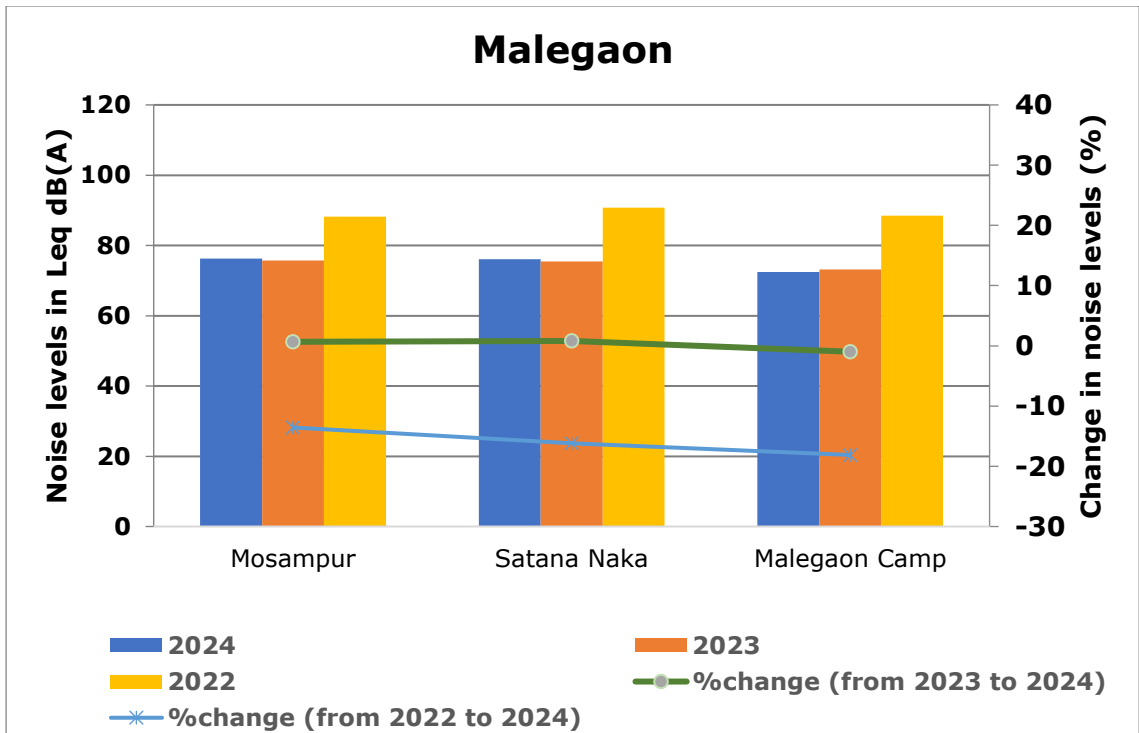
19) **Ahmednagar:** In Ahmednagar, all the locations recorded slight increases in noise levels of 0.20%, 0.88%, and 1.26%, respectively, from 2023 to 2024. However, all three locations experienced significant declines compared to 2022, with reductions of 14.12%, 11.57%, and 13.00%, respectively.



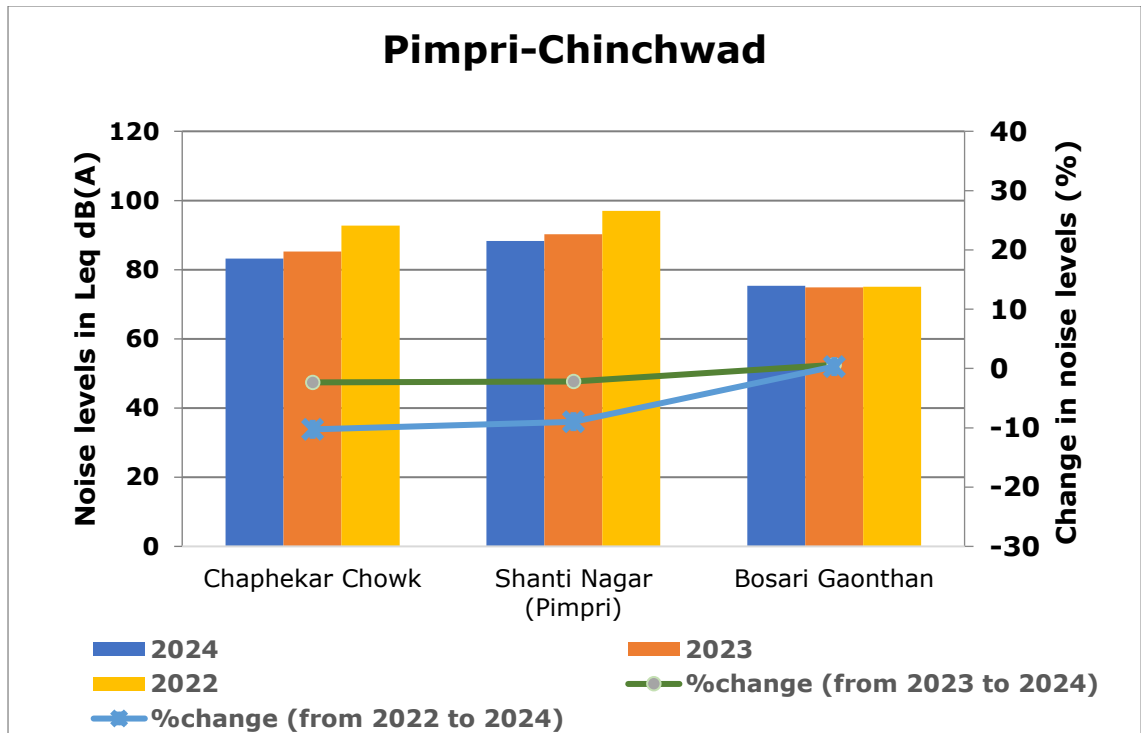
20) **Dhule:** In Dhule, all the locations experienced slight increases in noise levels of 0.99%, 0.65%, and 0.01%, respectively, from 2023 to 2024. However, all three locations showed significant reductions compared to 2022, with decreases of 11.75%, 5.08%, and 13.47%, respectively.



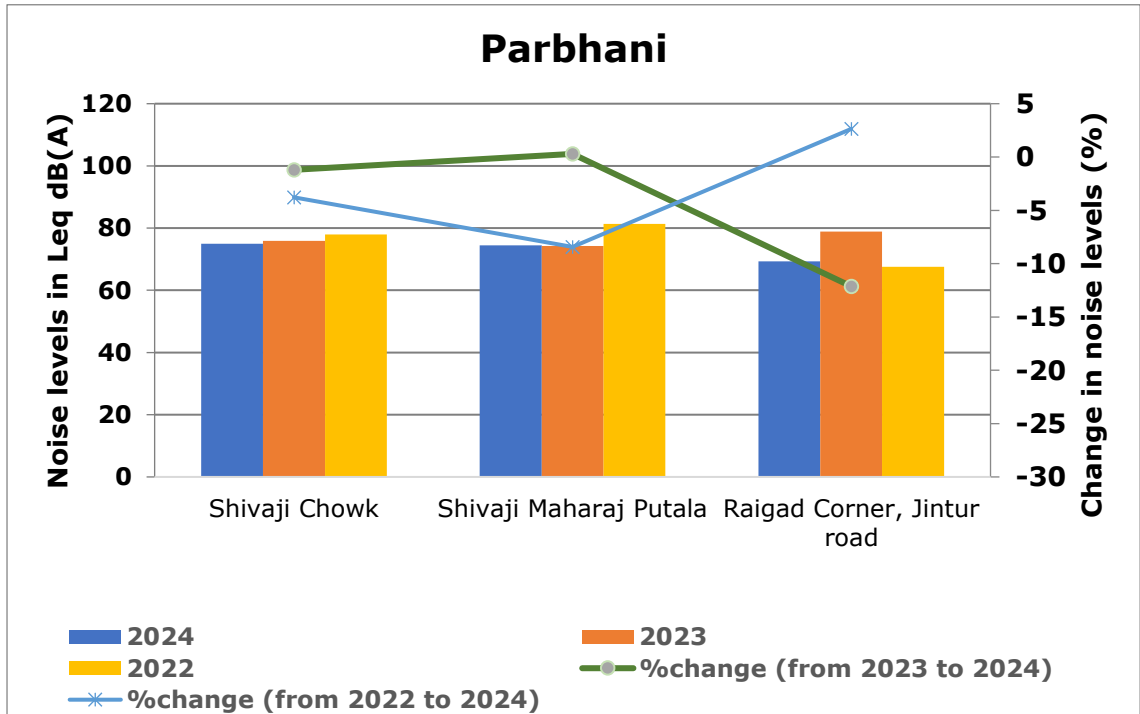
21) **Malegaon:** In Malegaon, Mosampur and Satana Naka recorded slight increases in noise levels of 0.67% and 0.81%, respectively, from 2023 to 2024. In contrast, Malegaon Camp experienced a decrease of 0.98% during the same period. All three locations showed significant declines compared to 2022, with reductions of 13.56%, 16.20%, and 18.12%, respectively.



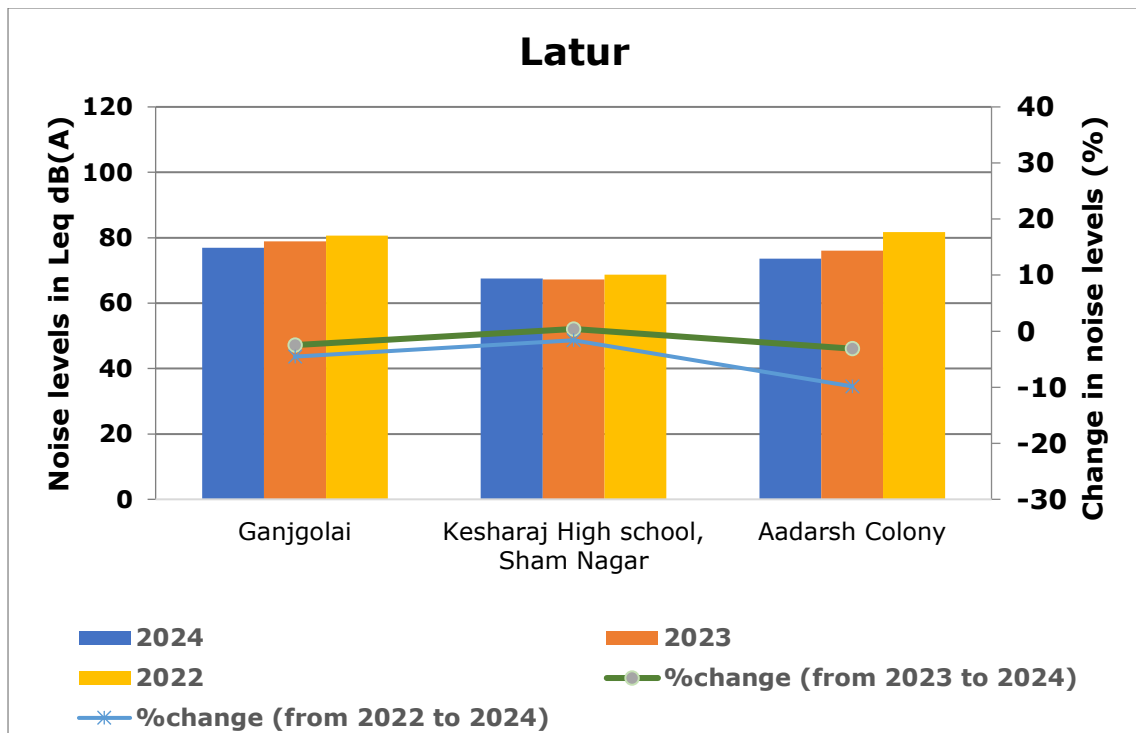
22) **Pimpri-Chinchwad:** In Pimpri-Chinchwad, Chaphekar Chowk and Shanti Nagar (Pimpri) experienced decreases in noise levels of 2.34% and 2.17%, respectively, from 2023 to 2024, alongside significant declines compared to 2022 of 10.26% and 8.99%. In contrast, Bosari Gaonthan recorded a slight increase of 0.61% from 2023 to 2024, with a minimal rise of 0.34% compared to 2022.



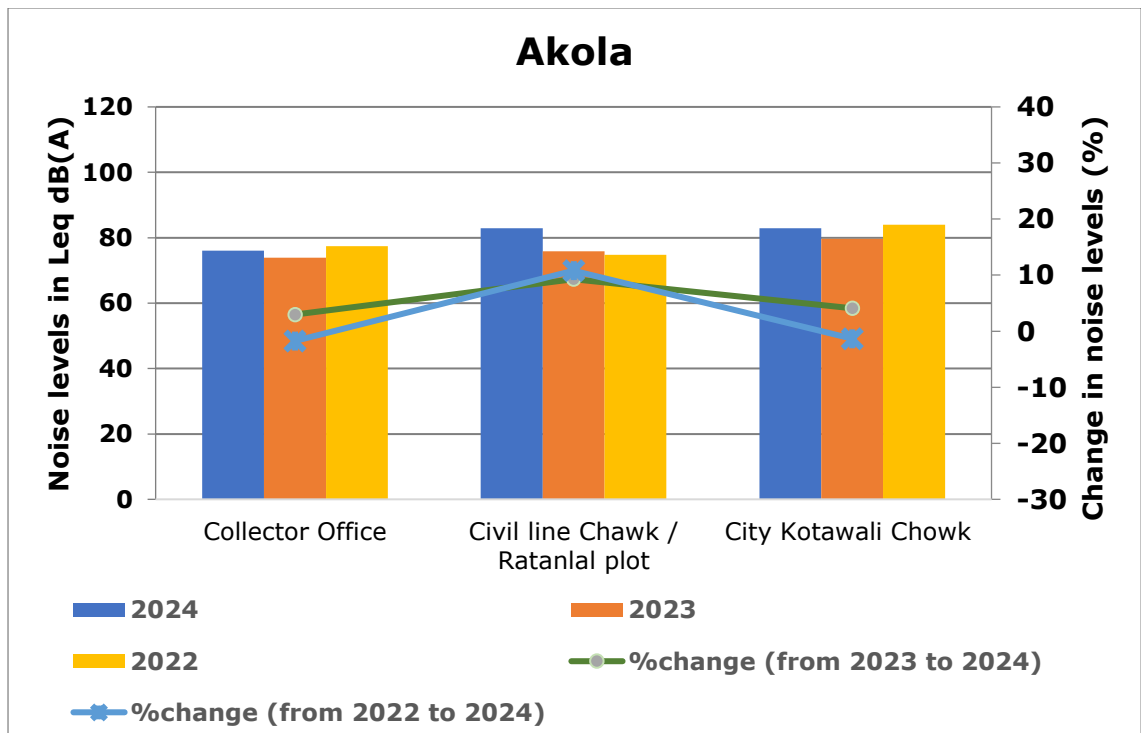
23) **Parbhani:** In Parbhani, Shivaji Chowk and Shivaji Maharaj Putala recorded slight decreases in noise levels of 1.19% and increases of 0.29%, respectively, from 2023 to 2024. Raigad Corner, Jintur Road experienced a substantial decrease of 12.12% during the same period, with a slight increase of 2.63% compared to 2022.



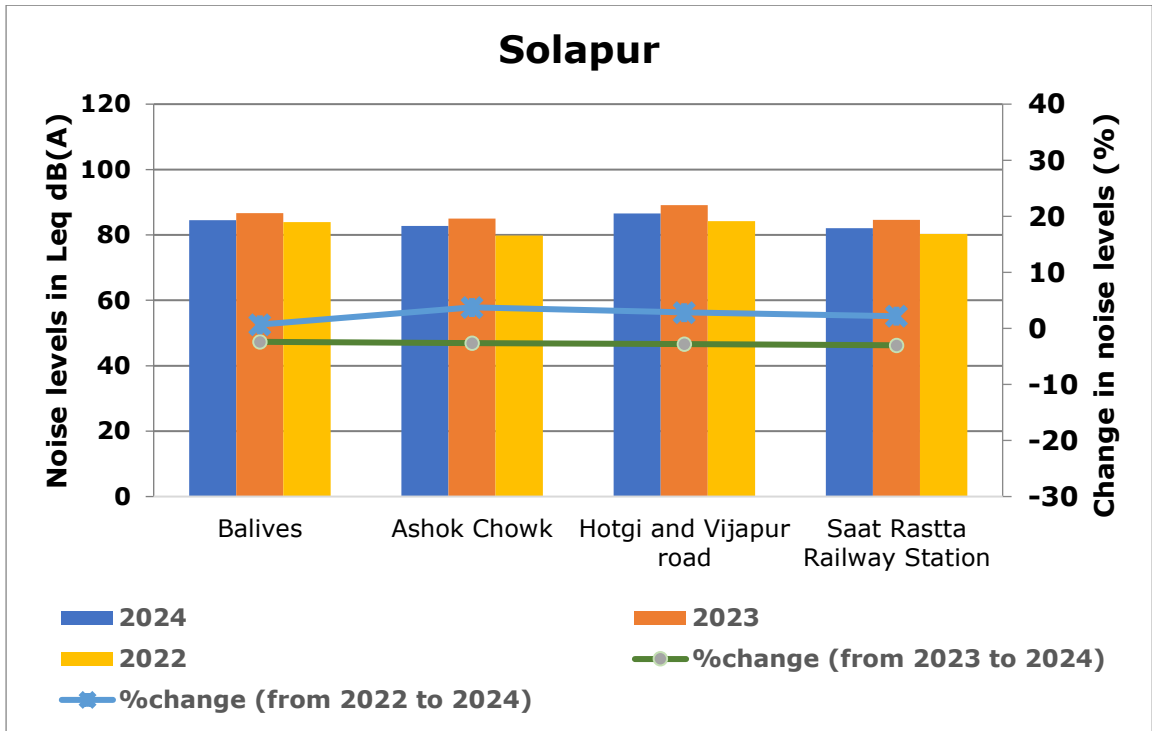
24) **Latur:** In Latur, Ganjgolai and Aadarsh Colony experienced decreases in noise levels of 2.50% and 3.13%, respectively, from 2023 to 2024, with overall reductions of 4.55% and 9.85% compared to 2022. Kesharaj High School, Sham Nagar recorded a slight increase of 0.39% during the same period, alongside a minor decline of 1.63% since 2022.



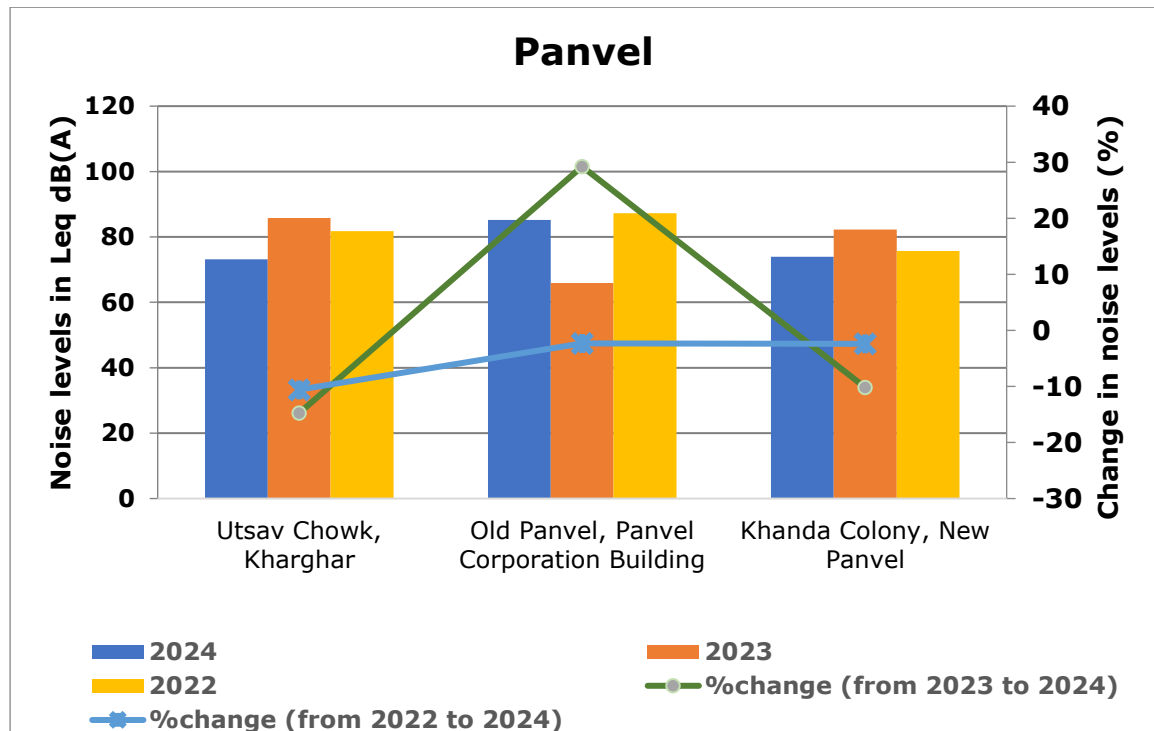
25) **Akola:** In Akola, Collector Office and Civil Line Chawk / Ratanlal Plot recorded increases in noise levels of 2.97% and 9.27%, respectively, from 2023 to 2024, with Civil Line Chawk also showing a notable increase of 10.79% compared to 2022. City Kotawali Chowk experienced an increase of 4.08% during the same period, but a slight decline of 1.35% when compared to 2022.



26) **Solapur:** In Solapur, the data indicates a general reduction in ambient noise levels across all selected locations from 2023 to 2024. Notably, Balives recorded a decrease of 2.40%, while Ashok Chowk experienced a 2.63% decline. This trend reflects an overall commitment to managing noise pollution during the festival. Comparatively, when analyzing the noise levels from 2022 to 2024, all locations demonstrate an increase, with the most significant change observed at Ashok Chowk (3.75%).



27) **Panvel:** In Panvel, Utsav Chowk, Kharghar experienced a substantial decrease in noise levels of 14.75% from 2023 to 2024, alongside a decline of 10.57% compared to 2022. Old Panvel, Panvel Corporation Building recorded a significant increase of 29.23% during the same period, although it showed a slight decrease of 2.32% from 2022. Khanda Colony, New Panvel also saw a reduction of 10.16% from 2023 to 2024, with a minor decline of 2.40% compared to 2022.





## SUMMARY OF THE RESULTS

- **Mumbai:** Noise levels varied throughout the monitoring period, with a significant peak at Mulund (93.7 dB) on 7-Sep and notable fluctuations in areas like Dadar (W) and Borivali, reflecting the festive activities.
- **Navi Mumbai:** The data showed stable noise levels with minor fluctuations, peaking at 85.36 dB in Uran on 17-Sep, indicating a moderately festive atmosphere.
- **Thane:** Jambli Naka recorded the highest noise level at 92.37 dB on 8-Sep, with other areas like Gokhale Road and Court Naka maintaining relatively high but stable levels throughout the monitoring period.
- **Pune:** Noise levels peaked at Shaniwar Peth with 96.30 dB on 17-Sep, while other locations like Laxmi Road (96.90 dB) and Satara Road (90.0 dB) showed significant fluctuations throughout the monitoring period, reflecting the festive activities.
- **Nashik:** The highest noise level recorded was 89.15 dB at Nashik Road/Ramkund on 17-Sep, with overall fluctuations showing a peak in ambient noise during the festival.
- **Aurangabad:** Gulmandi reached a peak of 89.73 dB on 17-Sep, while other areas displayed varying levels of noise, indicating a significant increase in noise levels during the festive period.
- **Nagpur:** Cotton Market recorded the highest level at 81.28 dB on 13-Sep, with overall noise levels reflecting the bustling festival activities.
- **Kalyan:** Ulhasnagar Station peaked at 85.9 dB on 7-Sep, with other locations showing consistent noise levels throughout the monitoring days.
- **Amaravati:** Rajkamal Square reached a maximum of 91.5 dB on 7-Sep, illustrating a notable spike in noise levels early in the monitoring period.
- **Jalgaon:** Shashtri Tower Chowk recorded the highest noise level of 81.7 dB on 7-Sep, indicating a robust festive atmosphere.
- **Kolhapur:** Rajaram Puri recorded a peak of 96.09 dB on 17-Sep, showcasing significant noise levels during the final days of monitoring.
- **Sangli:** Miraj Market reached its highest noise level at 97.14 dB on 17-Sep, reflecting heightened activity during the festival.
- **Mira-Bhyander:** The highest recorded noise level was 84.10 dB at Bhakti Vedant Hospital on 17-Sep, indicating increasing ambient noise during the festival.

- **Vasai-Virar:** N.B. Estate in Virar (W) peaked at 86.40 dB on 17-Sep, showcasing significant noise levels as the festival progressed.
- **Ulhasnagar:** Doodh Naka reached a peak of 83.49 dB on 17-Sep, reflecting elevated activity and noise levels during the festival.
- **Bhiwandi-Nizampur:** Dhamankar Naka recorded its highest level at 79.94 dB on 17-Sep, with overall noise levels remaining steady throughout the monitoring period.
- **Chandrapur:** The highest noise level was an unusually high 102.36 dB at Gandhi Square on 17-Sep, indicating a dramatic increase in ambient noise during the festival.
- **Nanded-Waghala:** SGG Govt. Medical College reached a peak of 80.45 dB on 17-Sep, showing a noticeable rise in noise levels toward the festival's conclusion.
- **Ahmednagar:** Kotala Chowk recorded its highest level at 80.87 dB on 17-Sep, indicating increased noise activity during the festive period.
- **Dhule:** Agrasen Chowk recorded the highest noise level of 80.75 dB on 17-Sep, indicating an upward trend in ambient noise.
- **Malegaon:** Mosampur peaked at 81.84 dB on 17-Sep, reflecting a significant increase in noise levels during the festival.
- **Pimpri-Chinchwad:** Shanti Nagar reached 94.89 dB on 17-Sep, showcasing substantial noise during the festivities.
- **Parbhani:** Shivaji Chowk recorded its highest level at 80.74 dB on 17-Sep, marking increased activity and noise.
- **Latur:** Ganjgolai peaked at 82.87 dB on 17-Sep, indicating elevated noise levels during the celebration.
- **Akola:** City Kotawali Chowk had its highest noise level of 88.70 dB on 17-Sep, reflecting the festival's impact on ambient noise.
- **Solapur:** Balives recorded its peak at 90.93 dB on 17-Sep, indicating heightened noise activity as the festival progressed.
- **Panvel:** Old Panvel, Panvel Corporation Building reached 86.71 dB on 8-Sep, showing significant noise levels early in the festival.

## 6 CONCLUSIONS

The present study systematically quantifies ambient noise levels at 132 locations across 27 municipal corporations during the Ganesh Chaturthi festival in Maharashtra. The findings indicate that the initial days of the festival—specifically the 7th (September), 8th, 11th, and 13th—exhibited lower noise pollution levels compared to the fifth day, which coincided with Anant Chaturdashi on September 17th. On this final day of the festival, average noise levels escalated significantly at nearly all monitored locations, surpassing the thresholds established by the Noise Rules, 2000.

The analysis of noise levels during the Ganpati festival across 132 locations in Maharashtra reveals significant variations, with Chandrapur recording the highest peak at an exceptional 102.36 dB at Gandhi Square on 17-Sep. This dramatic increase indicates a bustling festive atmosphere, surpassing other notable peaks in the region. Similarly, other cities exhibited high noise levels, with Pune's Shaniwar Peth and Kolhapur's Rajaram Puri reaching 96.30 dB and 96.09 dB, respectively, on the same day. In Mumbai, the highest level was recorded at Mulund (93.7 dB), showcasing the widespread festive activities throughout the city. In addition to Chandrapur, Sangli also demonstrated heightened noise levels, peaking at 97.14 dB on 17-Sep, while Pimpri-Chinchwad reported a substantial 94.89 dB at Shanti Nagar.

The comparative analysis of noise levels during the past two years (i.e. 2023 and 2022) wr.t to this year i.e. 2024, reveals a continued reduction in peak noise levels compared to previous years. The highest noise level recorded this year was 102.36 dB at Chandrapur's Gandhi Square, representing a notable decrease from 2022's peak of 112.7 dB at Kolhapur's Mahalaxmi Temple. When comparing 2024 to 2023, there is a slight increase in peak levels; last year, the highest noise level reached 102.70 dB, also at Chandrapur. Within Mumbai, Chinchpokali East recorded a peak of 97.57 dB in 2023, slightly higher than this year's highest of 96.3 dB. This trend highlights the effectiveness of initiatives aimed at mitigating noise pollution during festive celebrations.

Numerous initiatives implemented by entities such as the Maharashtra Pollution Control Board, Maharashtra State Police, Municipal Corporations, and non-governmental organizations (NGOs) have been pivotal in mitigating pollution during festivals, while concurrently honoring cultural and religious sentiments. The analysis for 2024 underscores the imperative role of community engagement in alleviating noise pollution and promoting environmentally sustainable festival practices.

This study elucidates the ongoing necessity for augmented efforts to ensure that noise levels remain within established regulatory limits. Achieving this objective may require the deployment of comprehensive public awareness campaigns that elucidate the health implications associated with noise pollution, while simultaneously respecting the community's spiritual affiliations with these culturally significant events.

## 7 GLIMPSE OF THE EVENT

### Day 1: 7<sup>th</sup> September 2024



**Shri Lokhandr, FO, Navi Mumbai and Shri Ishwar Thakore, SRO, Mahad CBD Belapur – Navi Mumbai**



**Shri Rajendra U. Patil, SRO, Nagpur with Monitoring Team**



**Shri. Manish Mahajan, FO Panchwati Nashik**



**Usmanpura - Aurangabad**

Day 2: 8<sup>th</sup> September 2024



Jaturpura Gate - Chandrapur



Wadgaon - Pune



Jambhali Naka-Thane West



Adarsh Colony - Latur

Day 3: 11<sup>th</sup> September 2024



Mira Bhyandar-Mumbai



Panvel -Navi Mumbai



Juhu-Mumbai



Santacruz-Mumbai

Day 4: 13<sup>th</sup> September 2024



3, near Indian oil, Satpur Gaon, Satpur Colony, Nashik,  
 Lat: 19.990698, Long: 73.732103  
 13 Sept, 24, 06:36 pm, Friday

0° 2 N


Satpurgaon - Nashik



16, Soygaon, Malegaon, Maharashtra 423203, India,  
 Lat: 20.559138, Long: 74.519170  
 13 Sep, 24, 06:25 PM, Friday

0° 193 S

Soyegaon-Malegaon



Pimpri-Chinchwad, Maharashtra, India  
 JR9R+WFX, Landewadi, Bhosari, Pimpri-Chinchwad, Maharashtra 411039, India  
 Lat 18.619808°  
 Long 73.841237°  
 25/09/23 08:20 PM GMT +05:30

GPS Map C

Google

Bhosari Pimpri-Chinchwad



Shop No 01 Agrasen Chowk, Dhule Moghan Rd, Green  
 Lat: 20.890199, Long: 74.773474  
 13 Sept, 24, 06:20 pm, Friday

0° 261 W

Agrasen Chawk - Dhule

Day 5: 17<sup>th</sup> September 2024



Parbhani, Maharashtra, India  
 Patrakar Bhawan, 7Q6G+828, opp. Shivaji Statue, Gandhi Park, Parbhani, Maharashtra 431401, India  
 Lat 19.260801°  
 Long 76.776173°  
 17/09/24 08:57 PM GMT +05:30

S P Office-Parbhani



C/o Bombay Dyeing, Agra Road, Chatrapati Shivaji Maharaj Chowk, Narayan Peth, Kalyan, Maharashtra 421301, India  
 Latitude 19.240015000000003° Longitude 73.12939°  
 Local 06:33:12 PM Altitude 13 meters  
 GMT 01:03:12 PM Tuesday, 17.09.2024

Shivaji Maharaj Square-Kalyan



5XQF+FP2, Gaondevi Market Rd, Naik Wadi, Ghantali, Thane West, Thane, Maharashtra 400602, India  
 Latitude 19.18861922° Longitude 72.97429149°  
 Local 06:39:28 PM Altitude 16 meters  
 GMT 01:09:28 PM Tuesday, 17.09.2024

Gaondevi Mandir, Naupada -Thane



Amravati, Maharashtra, India  
 VQM6+CHH Irvin Square, Khaparde Bagicha, Maltekdi, Amravati, Maharashtra 444602, India  
 Lat 20.93328°  
 Long 77.761376°  
 17/09/24 06:23 PM GMT +05:30

Irvin Square-Amravati



# Annexures

## 1. ANNEXURE I: Detailed list of Studied locations

Sr. No.	City	Location Name
1.	Mumbai	<b>Andheri</b> - Azad Nagar, Sarvajanik Utsav Samiti
		<b>Bandra</b> - Sarvajanik Ganeshutsav Mandal
		<b>Bhandup</b> - Jay Bajrang Mitra Mandal
		<b>Borivali</b> - Manav Mitra Mandal
		<b>Byculla</b> - Sarvajanik Ganeshutsav mandal
		<b>Chembur (East)</b> - Near Ashish Talao / Ashish Theatre
		<b>Chembur (West)</b> - Sahyadri Krida Mandal Tilak Nagar
		<b>Chinchpokali (E)</b> - Lalbaug Raja Sarvajanik Ganeshutsav Mandal
		<b>Chinchpokali (W)</b> - Parsiwadi Mitra Mandal
		<b>Dadar (East)</b> - Khodadad Circle, Dadar TT
		<b>Dadar (West)</b> - Sai Ganesh Sadan, Senapati Bapat Marg, Sarvajanik Ganeshutsav Mandal, Sunder Nagar
		<b>Elphinstone</b> - Shiv Sai Sarvajanik Ganeshutsav Mandal, B.M. Marg
		<b>Ghatkopar</b> - Amar Mitra Mandal, Tilak nagar
		<b>Girgaon Chowpati</b> - Akhil Chowpati Bhirvi Lane, Sarvajanik Ganeshutsav Mandal
		<b>Grant Road</b> - Saltar Road Sarvjanik Ganeshutsav Mandal
		<b>Juhu Chowpati</b> - Om Kareshver Shiv Mandir (Trust)
		<b>Kandivali (East)</b> - Thakur Village
		<b>Kandivali (W)</b> - Balla Mitra Mandal
		<b>Khar</b> - Sarvajanik Ganeshutsav Mandal
		<b>Mulund</b> - Sargam Mitra Mandal
		<b>Mumbai Central</b> - Belasis Road, B.I.T. Chawl
		<b>Parel</b> - Sarvajanik Ganeshutsav Mandal Bal Gopal Mandal
		<b>Santacruz (East)</b> - Milan Subway, Neet & Geet Society
<b>Vikhroli</b> - Balmitra Kala Mandal		
<b>Wadala</b> - G.B.S. Sarvajanik Ganeshutsav Mandal, Shree Ram Mandir		

2.	<b>Navi Mumbai</b>	<b>Airoli</b> - Traffic Police Chowki (before Mulund Airoli Bridge)
		<b>CBD Belapur</b> - Hotel Meenakshi, Sec-6
		<b>Kopar Khairane</b> - Sector-10, D-Mart Main Road
		<b>Uran</b> - Ganpati Chowk
		<b>Vashi</b> - Shivaji Chowk Near Bus Depot
3.	<b>Thane</b>	Gokhale Road-Malhar Cinema
		Jambli Naka- Lake immersion Point
		Main Road- Gaondevi Mandir, Naupada
		Wagle Estate- Raila Devi Lake
		Court Naka
		Mental Hospital
		Bedekar Hospital
		Kalwa- Chatarpati Shivaji Maharaj Hospital
4.	<b>Pune</b>	Shivaji Nagar (Sakhar Sankul)
		Karve Road (Nul stop)
		Swar Gate (Tilak Road)
		Satara Road (Balaji Nagar)
		Shaniwar Peth (Shanivar Wada)
		Yerawada (Near Gunjan Theatre)
		Laxmi Road (Shagun Chowk)
		Kothrud (Near Shivaji Putala)
		Mahatma Phule Maidan (Near Maidan)
		Sarus Baug (Mitra Mandal Chowk)
		Hadapsar (Nera Bhaji Maidan)
		Parvati
		Koregaon Park
		Khadaki (Near Bazar)
		M G Road (Babajan Chowk)
		University Road Chowk
		Aundh Parihar Chowk
		VishrantWadi
5.	<b>Nashik</b>	Nashik Road/ Ramkund on - 17.09.2024
		Panchvati/ Near Ashok Stambh on - 17.09.2024

		Civil Hospital / Near Gadge Maharaj Statue on - 17.09.2024
		Trimurty Chowk / River Bank of Waldevi on - 17.09.2024
		Satpur Bus Stand / CIDCO (Behind PF Off.) on - 17.09.2024
<b>6.</b>	<b>Aurangabad</b>	Gulmandi
		City Chowk
		Kranti Chowk
		CIDCO Residential
		Usmanpura
<b>7.</b>	<b>Nagpur</b>	Cotton Market (Jayshree Talkies) / (Gandhisagar Lake Dt. 17.09.2024)
		Ramdaspath (KRIMS Hospital)/(Sonegaon lake Dt. 17.09.2024)
		Reshimbag (Saraswati Vidyalaya) / (Sakkardara lake Dt. 17.09.2024)
		Gandhiputala (Taori TV Showroom) / (Naik Lake Dt. 17.09.2024)
		Golibar Chowk /(Futala lake Dt. 17.09.2024)
<b>8.</b>	<b>Kalyan</b>	Khadakpada Chowk
		Shivaji Chowk
		Ulhasnagar Station
<b>9.</b>	<b>Amaravati</b>	Bhudhwara
		Rajkamal Square
		Irvin Hospital Square
<b>10.</b>	<b>Jalgaon</b>	Subhash Chowk
		Shashtri Tower Chowk
		Shanipeth Police Station
<b>11.</b>	<b>Kolhapur</b>	Rajaram Puri
		Papachi Tikti
		Khas Baug Maidan
<b>12.</b>	<b>Sangli</b>	Miraj Market
		Vishram Baug Chowk
		Gandhi Putala (Ganpati Peth)
		Bhakti Vedant Hospital, Tenkar pada

13.	Mira-Bhyander	Golden police Chowki
		Shivaji Chak Kashi meera
14.	Vasai-Virar	Range office, Satwali, Vasai East
		Valiv phata, Vasai East
		N.B. Estate, Virar West
15.	Ulhasnagar	Gaol Maidan (Commercial & Residential)
		Doodh Naka, sec-5
		CHM college
16.	Bhiwandi-Nizampur	Dhamankar Naka
		Indira Gandhi Memorial Hospital
		Shelar Near Nadi naka
17.	Chandrapur	Govt. Medical College & Hospital, Chandrapur
		Gandhi Square
		Jatpura Gate
18.	Nanded-Waghala	Ganesh Nagar, Municipal Corporation, Nanded
		Shivaji Nagar
		Shree Guru Govindsing Govt. Medical College & Hospital, Shivaji Putala, Nanded
19.	Ahmednagar	Kotala Chowk
		Chitale Road
		Old Bus Stand
20.	Dhule	Agrasen Chowk
		Fulwala Chowk
		Santoshi Mata Chowk
21.	Malegaon	Mosampur
		Satana Naka
		Malegaon Camp
22.	Pimpri-Chinchwad	Chaphekar Chowk, Chinchwad Gaon
		Shanti Nagar (Pimri)
		Bosari Gaonthan
23.	Parbhani	Shivaji Chowk
		Shivaji Maharaj Putala, (near S.P. Office)
		Raigad Corner, Jintur road
		Ganjgolai

24.	Latur	Kesharaj High school, Sham nagar, Amba Jogai Road
		Aadarsh Colony, AUSA Road
25.	Akola	Collector Office
		Civil line Chowk / Ratanlal plot
		City Kotawali Chowk near police station
26.	Solapur	Balives
		Ashok Chowk
		Hotgi and Vijapur road
		Saat Rastta Railway Station
27.	Panvel	Utsav Chowk, Kharghar
		Old Panvel, Panvel Corporation Building
		Khanda Colony, New Panvel

**2. ANNEXURE II: Noise Pollution (Regulation & Control) Rules, 2000  
amendment dated 21<sup>st</sup> April, 2009**

**SCHEDULE**

(see rule 3 (1) and 4 (1))

**Ambient Air Quality Standards in respect of Noise**

Area Code	Category of Area	Limits in dB(A) $L_{eq}$	
		Day time	Night time
A)	Industrial area	75	70
B)	Commercial area	65	55
C)	Residential Area	55	45
D)	Silence Zone	50	40

**Note:**

1. Day time shall mean from 6.00 a.m. to 10.00 p.m.
2. Night time shall mean from 10.00 p.m. to 6.00 a.m.
3. Silence zone is defined as an area comprising not less than 100 meters around hospitals, educational institutions and courts. The silence zones are zones, which are declared as such by the competent authority.
4. Mixed categories of areas may be declared as one of the four-abovementioned categories by the competent authority.

\*dB (A)  $L_{eq}$  denotes the time-weighted average of the level of sound in decibels on scale A which is relatable to human hearing.

A “decibel” is a unit in which noise is measured.

“A” in dB (A)  $L_{eq}$ , denotes the frequency weighting in the measurement of noise and corresponds to frequency response characteristics of the human ear.

$L_{eq}$ : It is an energy mean of the noise level over a specified period

**ध्वनी प्रदूषण (नियंत्रण व नियमन) नियम, २०००  
ची प्रभावीपणे अंमलबजावणी करण्यासाठी  
प्राधिकरणाची नियुक्ती करण्याबाबत**

महाराष्ट्र शासन

पर्यावरण विभाग, मंत्रालय,

शासन निर्णय क्रमांक : ध्वनीप्र-२००९/प्र.क्र.९५/तांक-१

नविन प्रशासन भवन, १५ वा वजला, मादाम कामा रोड, मुंबई - ४०० ०३२

दिनांक: २१ एप्रिल, २००९

- वाचा - १) शासन निर्णय क्रमांक : ध्वनीप्र-२०००/प्र.क्र.२४/तांक ३, दिनांक १६ ऑगस्ट, २००० आणि दिनांक १५ जून, २००१  
२) मे. उच्च न्यायालयाच्या मुंबई खंडपीठामध्ये दाखल करण्यात आलेल्या सार्वजनिक हिताच्या याचिका क्र. (१) २०५३/२००३, (२) ७४/२००७, (३) ८५/२००७ आणि (४) १/२००९ मधील दिनांक २६/२/२००९ चे आदेश

**प्रस्तावना :-**

पर्यावरण विभाग, शासन निर्णय क्र. एन.पी./२०००/२४/क्र.३, दिनांक १६/८/२००० व दिनांक १५/०६/२००१ रोजी ध्वनी प्रदूषण (नियंत्रण व नियमन) नियम, २००० च्या २ (क) नुसार, राज्यातील पोलीस आयुक्त असलेल्या शहरामध्ये पोलीस उप आयुक्त व इतर ठिकाणी जिल्हा पोलीस अधीक्षक यांना एक सदस्य प्राधिकरण म्हणून ध्वनी प्रदूषण नियमाची अंमलबजावणी करण्यासाठी नियुक्ती करण्यात आली आहे.

मा. उच्च न्यायालय, मुंबई खंडपीठाने वरील याचिकांमध्ये महाराष्ट्र शासन व इतर विभागांनी ध्वनी प्रदूषण (नियंत्रण व नियमन) नियम, २००० ची प्रभावी अंमलबजावणी करण्याकरीता दिनांक २६/२/२००९ रोजी ठराविक निर्देश दिलेले आहेत. त्यानुसार स्थानिक स्वराज्य संस्थांनी शहरी भागात शांतता झोन जाहीर करणे आवश्यक आहे.

**शासन निर्णय :-**

१) मा. उच्च न्यायालयाच्या आदेशानुसार तसेच ध्वनी प्रदूषण (नियंत्रण व नियमन) नियम, २००० च्या कलम ३ (५) नुसार स्थानिक स्वराज्य संस्थांनी शहरी भागात शांतता झोन त्वरीत जाहिर करून योग्य ते आदेश काढावेत. तसेच शहरात शांतता झोनचे फलक लावून आदेशाची प्रभावी अंमलबजावणी करण्यासाठी योग्य ती प्रसिध्दी करावी.

- १) शैक्षणिक संस्थांच्या सभोवताली १०० मीटर क्षेत्र
- २) सर्व न्यायालयाच्या सभोवतीली १०० मीटर क्षेत्र
- ३) रुग्णालयाच्या सभोवताली १०० मीटर क्षेत्र

२) ध्वनी प्रदूषणाची वाढती पातळी व निरनिराळे प्रदूषण स्रोत विचारात घेता, शासनाच्या निरनिराळ्या विभागांनी सधःस्थितीत ते राबवीत असलेल्या नियमाद्वारे ध्वनी प्रदूषण नियंत्रण व नियमनाची अंमलबजावणी करावी. त्याकरिता परिशिष्ट १ मध्ये नमूद केल्याप्रमाणे, शासनाच्या संबंधित विभागांच्या अधिपत्याखालील संस्थांच्या अधिकाऱ्यांना पदनाम प्राधिकरण म्हणून जाहीर करण्यात येत आहे. याबाबत संबंधीत

रोटा/श्च-०१००[५००-५-२००९]-१

२

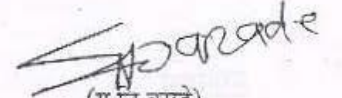
विभागांनी स्वतंत्र आदेश निर्गमित करावेत. सदर प्राधिकरण, ते राबधित असलेल्या नियमाच्या तरतूदीनुसार तसेच ध्वनी प्रदूषण (नियंत्रण व नियमन) नियम, २००० च्या तरतूदीनुसार ध्वनी प्रदूषण नियंत्रण व नियमनार्थी कार्यवाही करण्यास सक्षम असेल.

A.

- ३) ध्वनी प्रदूषण करणारे उपकरणे / स्रोत जसे D.G. Sets (15-500 KVA); Coal Washeries ; Fire Crackers Generator Sets with Diesel (upto 1000 KVA) manufactured on or after 1st July, 2003 ; Vehicles at manufacturing stage from the year, 2003 and 1st April, 2005 respectively as well as Noise Limits for Automobiles and Domestic appliances and construction equipments at the manufacturing stage laid down under the provisions of the Environment (Protection) Act, 1986 and Rules made there under इत्यादींची, सभोयतालच्या हवेतील ध्वनी प्रदूषण गुणवत्तेच्या विहित मर्यादा परिशिष्ट २ मध्ये नमूद केल्याप्रमाणे असेल.
- ४) या शासन निर्णयान्वये, पर्यावरण विभागाने यापूर्वी दिनांक १६ ऑगस्ट, २००० आणि दिनांक १५ जून, २००२ रोजी या विषयाबाबत निर्गमित केलेला शासन निर्णय खारीज करण्यात येत आहे. हा शासन निर्णय निर्गमित झाल्याच्या दिनांकापासून लागू राहिल.

महाराष्ट्राचे राज्यपाल यांच्या आदेशानुसार व नावाने.

B.

  
(ग.नि.वराडे)  
संचालक (पर्यावरण)

प्रत माहितीसाठी :-  
मा.मुख्यमंत्र्यांचे प्रधान सचिव  
मा.उपमुख्यमंत्र्यांचे प्रधान सचिव  
मा. मुख्यसचिव  
अतिरिक्त मुख्यसचिव, गृह विभाग, मंत्रालय  
अतिरिक्त मुख्यसचिव, सार्वजनिक आरोग्य विभाग, मंत्रालय  
प्रधान सचिव (अ. व सु.), गृह विभाग  
प्रधान सचिव, नगर विकास विभाग (१), मंत्रालय  
प्रधान सचिव, नगर विकास विभाग (२), मंत्रालय  
प्रधान सचिव, महसूल विभाग, मंत्रालय  
प्रधान सचिव, उच्च व तंत्रशिक्षण विभाग, मंत्रालय,  
प्रधान सचिव, शालेय शिक्षण विभाग, मंत्रालय  
सचिव, गृह विभाग (परिवहन),  
सचिव, पर्यावरण  
मा. मंत्री (पर्यावरण), यांचे खाजगी सचिव,  
मा. राज्यमंत्री (पर्यावरण), यांचे खाजगी सचिव,  
सर्व मा. मंत्री / राज्यमंत्री यांचे खाजगी सचिव  
सर्व जिल्हाधिकारी  
सर्व पोलीस आयुक्त / उप आयुक्त  
सर्व जिल्हा पोलीस अधिक्षक / उप अधिक्षक  
पर्यावरण विभाग सर्व अधिकारी / कार्यासन /निवडनस्ती - तांक १  
परिशिष्ट - १  
एच-०१०० -१३

6.	Head of M.M.R.D.A., M.S.R.D.C., C.I.D.C.O., having local jurisdiction constituted under various Laws and Public Works Department.	Urban Development	<p>jurisdiction.</p> <p>Corresponding Rules for the enforcement and maintenance of Noise Standards laid down under the Environment (Protection) Rules, 1986 at source for construction projects, utilities for buildings (ACs, DG sets etc.), domestic appliances, development and other activities in their jurisdiction</p> <p>These Developmental Authorities should include adequate noise abatement measures in their project activities such as noise barriers to the bridges and flyovers, tree plantation for roads etc.</p>
7.	Member Secretary and any officer Maharashtra Pollution Control Board not below the rank of the Deputy Superintendent of Police	Environment Department	<p>(i) Monitoring of Ambient Noise Levels in case of specific requests from other authorities referred in the table and communicating the results to the respective Authorities for further necessary action at their end.</p> <p>(ii) For the enforcement of Noise Pollution Control Measures and Standards in industrial areas.</p>
8.	<p>(i) Any officer from the State Transport Department / Deputy Regional Transport Officer in their respective jurisdiction not below the rank of the Deputy Superintendent of Police</p> <p>(ii) Head of Maharashtra State Road Transport Corporation or any officer/ Depot Manager not below the rank of the Deputy Superintendent of Police.</p> <p>(iii) Traffic Police Authorities not below the rank of the Deputy Superintendent of Police</p>	Home Department (Transport)	<p>Enforcement and maintenance of the Noise Standards laid down under Environment (Protection) Rules, 1986 and Motor Vehicles Act, 1939 for the new and operating vehicles within their respective jurisdiction.</p> <p>The noise levels generated by the in-use vehicles should be monitored while grant of Pollution Under Control Certificate.</p>

**Schedule**  
(Under rule 3(i) and 4(1)) of Noise Pollution (Control and Regulation) Rules, 1999

**Ambient Air Quality Standards In respect of Noise**

Area Code	Category of Area/Zone	Limits in dB(A) Leq*	
		Day Time	Night Time
(A)	Industrial Area	75	70
(B)	Commercial Area	65	55
(C)	Residential Area	55	45
(D)	Silence Zone	50	40

- i. Day time shall mean from 6.00 a.m. to 10.00 p.m.
- ii. Night time shall mean from 10.00 p.m. to 6.00 a.m.
- iii. Silence Zone is defined as an area comprising not less than 100 meters around hospitals, educational institutions and courts. The silence zones are zones which are declared as such by the competent authority.
- iv. Mixed categories of areas may be declared as one of the four above mentioned categories by the competent authority.

\*dB(A) Leq denotes the time weighted average of the level of sound in decibels on scale A which is relatable to human hearing.

A "decibel" is a unit in which noise is measured.

"A" , in dB(A) Leq, denotes the frequency weighting in the measurement of noise and corresponds to frequency response characteristics of the human ear.

Leq : it is an energy mean of the noise level, over a specified period.

**2. Standards / Guidelines for control of Noise Pollution from Stationary Diesel Generator (DG) Sets.**

**(A) Noise Standards for DG sets (15-500 KVA)**

The total sound power level, Lw of a DG set should be less than,  $94 + 10 \log_{10} (KVA)$ , dB(A), at the manufacturing stage, where, KVA is the nominal power rating of a DG set. This level should fall by 5 dB(A) every five years, till 2007, i.e. in 2002 and then in 2007

**(B) Mandatory acoustic enclosure/acoustic treatment of room for stationary DG sets (5KVA and above).**

Noise from the D.G. Set should be controlled by providing an acoustic enclosure or by treating the room acoustically.

The acoustic enclosure / acoustic treatment of the room should be designed for minimum 25 dB (A) Insertion Loss or for meeting the ambient noise standards, whichever is on the higher side (if the actual ambient noise is on the higher side, it may not be possible to check the performance of the acoustic enclosure/acoustic treatment. Under such circumstances, the performance may be checked for noise reduction upto actual ambient noise level, preferably in the night time). The measurement for Insertion Loss may be done at different points at 0.5 m from the acoustic enclosure/room, and then averaged.

The DG set should also be provided with proper exhaust muffler with insertion loss of minimum 25dB (A).

A.

(C) Guidelines for the manufacturers/users of DG sets (5 KVA and above).

01. The manufacturer should offer to the user a standard acoustic enclosure of 25 dB(A) insertion Loss and also a suitable exhaust muffler, with insertion Loss of 25 dB(A).
02. The user should make efforts to bring down the noise levels due to the D.G. set, outside his premises, within the ambient noise requirements by proper siting and control measures.
03. The manufacturer should furnish noise power levels of the unsilenced DG sets as per standards prescribed under (A).
04. The total sound power level of a D.G. set, at the user's end, shall be within 2 dB(A) of the total sound power level of the DG set, at the manufacturing stage as prescribed under (A).
05. Installation of a DG set must be strictly in compliance with the recommendations of the DG set manufacturer.
06. A proper routine and preventive maintenance procedure for the DG set should be set and followed in consultation with the DG set manufacturer, which would help to prevent noise levels of the DG set from deteriorating with use.

3. Noise Level Standards for Coal Washeries

Operational / Working Zone – not to exceed 85 dB(A) Leq for 8 hours exposure.

The Ambient Air Quality Standards in respect of noise as notified under Environment (Protection) Rules, 1986 shall be followed at the boundary line of the coal washery.

Code of Practice of Coal Washery

Water or Water mixed chemical shall be sprayed at all strategic coal transfer points such as conveyors, loading/unloading points etc. As far as practically possible conveyors, transfer points etc. shall be provided with enclosures.

- \* The crushers/pulverizers of the coal washeries shall be provided with enclosures, fitted with suitable air pollution control measures and finally emitted through a stack of minimum height of 30m, conforming particulate matter emission standards of 150 mg/Nm<sup>3</sup> or provided with adequate water sprinkling arrangement.
- \* Water sprinkling by using fine atomizer nozzles arrangement shall be provided on the coal heaps and on land around the crushers/pulverisers.
- \* Area, in and around the coal washery shall be pucca either asphalted or concreted.
- \* Water consumption in the coal washery shall not exceed 1.5 cubic meter per tonne of coal.
- \* The efficiency of the settling ponds of the waste water treatment system of the coal washery shall not be less than 90%.
- \* Green belt shall be developed along the road side, coal handling plants, residential complex, office building and all around the boundary line of the coal washery.
- \* Storage bunkers, hoppers, rubber decks in chutes and centrifugal chutes shall be provided with proper rubber linings.

U

- \* Vehicles movement in the coal washery area shall be regulated effectively to avoid traffic congestion. High pressure horn shall be prohibited. Smoke emission from heavy duty vehicle operating in the coal washeries should conform the standards prescribed under Motor Vehicle Rules, 1989.

#### 4. Noise Standards for fire-crackers

- A.(i) The manufacturer, sale or use of fire-crackers generating noise level exceeding 125 dB(A) or 145 dB(C)<sub>pk</sub> at 4 meters distance from the point of bursting shall be prohibited.
- (ii) For individual fire-cracker constituting the series (joined fire crackers), the above mentioned limit be reduced by  $5 \log_{10} (N)$  dB, where N=Number of crackers joined together.
- B. The broad requirements for measurement of noise from fire-crackers shall be-
- (i) The measurements shall be made on a hard concrete surface of minimum 5 meter diameter or equivalent.
- (ii) The measurement shall be made in free field conditions i.e., there shall not be any reflecting surface upto 15 meter distance from the point of bursting.
- (iii) The measurement shall be made with an approved sound level meter.
- C. The Department of Explosives shall ensure implementation of these standards.

#### 5. Noise Limits for Generator Sets run with diesel

##### Noise limit for diesel generator sets (upto 1000 KVA)-manufactured on or after 1<sup>st</sup> July, 2003

The maximum permissible sound pressure level for new diesel generator (DG) sets with rated capacity upto 1000 KVA, manufactured on or after the 1<sup>st</sup> July, 2003 shall be 75 dB(A) at 1 meter from the enclosure surface.

The diesel generator sets should be provided with integral acoustic enclosure at the manufacturing stage itself.

The implementation of noise limit for these diesel generator sets shall be regulated as given in below mentioned paragraph.

##### Requirement of certification

Every manufacturer of engine or every importer of engine or product must have valid certificates of Type Approval and certificates of Conformity of Production for each year, for all engine models being manufactured or for all engines or product models being imported, after the effective date with the emission limit as specified in earlier paragraph.

6. (1) Noise limits for vehicles applicable at manufacturing stage  
from the year. 2003.

Sr.No.	Type of Vehicle	Noise Limits dB(A)	Date of Implementation
(1)	(2)	(3)	(4)
1.	Two Wheeler		1 <sup>st</sup> January, 2003
	Displacement upto 80 cm <sup>3</sup>	75	
	Displacement more than 80 cm <sup>3</sup> but upto 175 cm <sup>3</sup>	77	
	Displacement more than 175 cm <sup>3</sup>	89	
2.	Three Wheeler		1 <sup>st</sup> January, 2003
	Displacement upto 175 cm <sup>3</sup>	77	
	Displacement more than 175 cm <sup>3</sup>	80	
3.	Passenger Car	75	1 <sup>st</sup> January, 2003
4.	Passenger or Commercial Vehicles		1 <sup>st</sup> July, 2003
	Gross vehicle weight upto 4 tonnes	80	
	Gross vehicle weight more than 4 tonnes but upto 12 tonnes	83	
	Gross vehicle weight more than 12 tonnes	85	

(2) Noise Limits for vehicles at manufacturing stage applicable on and from 1<sup>st</sup> April, 2005

Sr.No.	Type of vehicles	Noise Limits
1.0	<b>Two Wheelers</b>	
1.1	Displacement upto 80 cc	75
1.2	Displacement more than 80 cc but upto 175 cc	77
1.3	Displacement more than 175 cc	80
2.1	<b>Three Wheelers</b>	
2.1	Displacement upto 175 cc	77
2.2	Displacement more than 175 cc	80
3.0	Vehicles used for the carriage of passengers and capable of having not more than nine seats, including the driver's seat	74
4.0	Vehicles used for the carriage of passengers having more than nine seats including the driver's seat and a maximum Gross Vehicle Weight (GVW) of more than tonnes	
4.1	With an engine power less than 150KW	78
4.2	With an engine power of 150 KW or above	80
5.0	Vehicles used for the carriage of passengers having more than nine seats including the driver's seat: Vehicle used for the carriage of goods.	
5.1	With a maximum GVW not exceeding 2 tonnes	76
5.2	With a maximum GVW greater than 3 tonnes but not exceeding 3.5 tonnes	77
6.0	Vehicles used for the transport of goods with a maximum GVW exceeding 3.5 tonnes	
6.1	With an engine power less than 75 KW	77
6.2	With an engine power of 75 KW or above but less than 150KW	78
6.3	With an engine power of 150 KW or above	80

एच-०१०० -५

7. Noise Standards Part E-

A. Noise limits for Automobiles (Free Field Distance at 7.5 meter in dB(A) at the manufacturing stage.

(a)	Motorcycle, Scooters and Three Wheelers	80
(b)	Passenger Cars	82
(c)	Passenger or Commercial vehicles upto 4 MT	85
(d)	Passenger or Commercial vehicles above 4 MT and Upto 12 MT	89
(e)	Passenger or Commercial vehicles exceeding 12 MT	91

B. Domestic appliances and construction equipments at the manufacturing stage to be achieved by 31<sup>st</sup> December, 1993.

(a)	Window Air Conditioners of 1 ton to 1.5 ton	68
(b)	Air Coolers	60
(c)	Refrigerators	46
(d)	Diesel generator of domestic purposes	85-90
(e)	Compactors (rollers), Front Loaders, Concrete Mixers, Cranes (moveable), Vibrators and Saws	75

\*\*\*\*\*

### 3. ANNEXURE III: Hourly Noise Levels Leq dB(A) during Ganesh Festival at 132 locations in Maharashtra

07-September-2024 (Saturday)										
City	Location	18:00-19:00	19:00-20:00	20:00-21:00	21:00-22:00	22:00-23:00	23:00-24:00	Lmax	Lmin	Leq (A)
Mumbai	Andheri - Azad Nagar, Sarvajanik Utsav	66.0	71.6	69.1	69.7	72.5	64.5	77.2	58.0	69.8
Mumbai	Bandra - Sarvajanik Ganeshutsav Mandal-	70.3	74.6	73.9	73.2	69.7	66.1	82.5	60.1	72.1
Mumbai	Bhandup - Jay Bajrang Mitra Mandal	64.9	73.5	74.6	69.1	66.6	55.1	78.6	50.1	70.5
Mumbai	Borivali - Manav Mitra Mandal	71.3	70.4	70.9	71.9	63.5	62.6	78.3	55.6	69.7
Mumbai	Byculla - Sarvajanik Ganeshutsav mandal	66.3	69.9	70.8	68.7	66.9	60.3	73.5	55.3	68.2
Mumbai	Chembur (East) - Near Ashish Talao	70.2	69.8	68.0	66.8	63.1	67.4	74.1	56.2	68.1
Mumbai	Chembur (West) - Sahyadri Krida Mandal	71.1	68.3	71.5	71.5	72.9	72.5	79.2	59.2	71.5
Mumbai	Chinchpokali (E) - Lalbaug Raja	69.3	65.7	65.7	68.9	64.8	64.3	75.4	51.8	66.9
Mumbai	Chinchpokali (W) - Parsiwadi Mitra Mandal	61.1	78.7	78.7	72.8	73.9	64.2	82.3	57.7	75.2
Mumbai	Dadar (East) - Khodadad Circle	71.1	65.1	75.4	70.0	75.2	71.8	84.2	57.8	72.6
Mumbai	Dadar (West) - Sai Ganesh Sadan, Senapati	71.9	76.1	76.0	78.4	83.4	92.6	98.6	48.9	85.7

07-September-2024 (Saturday)										
City	Location	18:00-19:00	19:00-20:00	20:00-21:00	21:00-22:00	22:00-23:00	23:00-24:00	Lmax	Lmin	Leq (A)
Mumbai	Elphinstone - Shiv Sai Sarvajanik Ganeshutsav Mandal	77.8	71.6	65.9	68.2	63.9	56.6	83.5	50.9	71.7
Mumbai	Ghatkopar (E) - Amar Mitra Mandal	68.8	69.1	70.2	73.6	70.0	63.1	79.2	56.2	70.1
Mumbai	Girgaon Chowpati - Sarvajanik Ganeshutsav Mandal	68.2	74.1	73.9	73.2	69.7	66.1	80.5	60.3	71.8
Mumbai	Grant Road (W) - Sarvjanik Ganeshutsav Mandal,	72.9	81.0	75.0	76.8	75.8	66.0	89.0	61.7	76.5
Mumbai	Juhu Chowpati - Om Kareshver Shiv Mandir (Trust)	70.6	72.4	77.5	72.4	69.6	65.8	82.8	59.6	72.8
Mumbai	Kandivali (East) - Thakur Village	76.1	74.1	82.6	79.3	80.0	75.2	88.9	66.3	78.9
Mumbai	Kandivali (W) - Balla Mitra Mandal, Kandivali (W)	66.1	67.2	68.4	63.6	60.8	60.4	74.5	56.5	65.4
Mumbai	Khar - Opp. Khar Police Station (W)	71.5	72.6	76.4	74.1	70.6	60.9	80.7	52.2	72.8
Mumbai	Mulund - Sargam Mitra Mandal	70.4	91.1	89.5	100.5	87.9	68.3	110.0	60.0	93.7
Mumbai	Mumbai Central - Belasis Road	68.1	69.2	70.4	67.5	65.3	58.6	72.9	54.2	67.7

07-September-2024 (Saturday)										
City	Location	18:00-19:00	19:00-20:00	20:00-21:00	21:00-22:00	22:00-23:00	23:00-24:00	Lmax	Lmin	Leq (A)
Mumbai	Parel (W) - Sarvajanik Ganeshutsav Mandal	49.1	55.6	57.2	76.7	54.7	47.1	82.1	41.4	69.0
Mumbai	Santacruz (East) - Milan Subway, Neet & Geet Society	73.9	79.5	73.5	69.5	74.0	69.1	85.5	61.1	74.7
Mumbai	Vikhroli (W) - Balmitra Kala Mandal	61.9	67.5	69.7	70.6	75.0	76.7	79.5	58.4	72.5
Mumbai	Wadala - Sarvajanik Ganeshutsav Mandal	70.8	66.7	75.0	72.8	72.5	74.6	79.4	57.7	72.8
Navi Mumbai	Airoli - Traffic Police Chowki	71.7	75.3	72.7	69.8	73.7	73.8	82.1	62.5	73.1
Navi Mumbai	CBD Belapur - Hotel Meenakshi, Sec-6	63.5	65.1	70.4	70.0	70.1	64.5	76.0	57.8	68.2
Navi Mumbai	Kopar Khairane - Sector-10	72.8	75.3	76.0	73.1	69.9	69.9	79.8	60.1	73.4
Navi Mumbai	Uran - Ganpati Chowk	73.3	75.1	74.6	74.6	69.4	65.4	79.4	53.6	73.1
Navi Mumbai	Vashi - Shivaji Chowk	71.6	70.8	64.0	67.9	64.0	64.4	77.2	50.9	68.3

07-September-2024 (Saturday)										
City	Location	18:00-19:00	19:00-20:00	20:00-21:00	21:00-22:00	22:00-23:00	23:00-24:00	Lmax	Lmin	Leq (A)
Thane	Gokhale Road-Malhar Cinema	71.8	73.62	73.58	70.3	66.6	66.2	81.2	60.6	71.26
Thane	Jambli Naka- Lake immersion Point	75.6	81.35	76.57	76.1	74.5	72.8	87.8	61.7	77.07
Thane	Main Road- Gaondevi Mandir, Naupada	73.4	70.25	66.20	63.9	66.5	62.4	78.3	50.7	68.80
Thane	Wagle Estate- Raila Devi Lake	74.8	79.42	69.65	76.0	75.4	70.6	85.4	60.5	75.50
Thane	Court Naka	74.7	71.95	82.91	80.5	76.5	71.6	88.9	65.6	78.36
Thane	Mental Hospital	60.2	66.19	63.32	60.1	58.1	57.8	72.9	47.1	62.04
Thane	Bedekar Hospital	70.2	69.84	67.99	66.8	63.1	67.4	74.1	56.2	68.09
Thane	Kalwa- Chatarpati Shivaji Maharaj Hospital	69.0	78.80	78.26	78.8	70.1	70.2	83.0	61.0	76.14
Pune	Shivaji Nagar (Sakhar Sankul)	78.5	78.8	85.6	80.4	78.1	72.3	92.3	64.8	80.7
Pune	Karve Road (Nul stop)	81.3	85.8	86.4	81.5	84.1	82.4	94.6	64.8	84.0
Pune	Swar Gate (Tilak Road)	77.5	80.8	85.7	85.9	80.2	77.5	94.6	64.8	82.6

07-September-2024 (Saturday)										
City	Location	18:00-19:00	19:00-20:00	20:00-21:00	21:00-22:00	22:00-23:00	23:00-24:00	Lmax	Lmin	Leq (A)
Pune	Satara Road	84.9	91.7	89.4	90.9	89.9	90.7	97.6	69.3	90.0
Pune	Shaniwar Peth	81.5	79.2	79.4	79.3	78.3	70.8	88.6	61.2	79.0
Pune	Yerawada (Near Gunjan Theatre)	86.7	83.4	79.9	77.1	75.9	66.5	93.6	56.4	81.7
Pune	Laxmi Road	85.7	93.5	91.4	84.5	80.8	76.0	99.6	67.5	88.7
Pune	Kothrud	80.8	94.0	86.2	81.5	80.6	66.9	98.6	58.7	87.4
Pune	Mahatma Phule Maidan	85.3	90.2	95.3	89.1	86.8	74.3	102.3	64.7	90.1
Pune	Sarus Baug (Mitra Mandal Chowk)	75.8	77.3	78.4	80.2	70.9	65.4	87.6	58.9	76.7
Pune	Hadapsar (Nera Bhaji Maidan)	75.6	75.2	76.2	75.7	71.8	71.5	80.7	60.5	74.7
Pune	Parvati	72.0	71.9	76.2	72.8	70.3	64.9	80.6	59.8	72.4
Pune	Koregaon Park	63.0	63.9	65.9	67.7	60.1	64.4	73.3	53.8	64.8
Pune	Khadaki (Near Bazar)	76.0	79.5	78.4	79.2	76.9	70.9	84.6	60.7	77.6
Pune	M G Road (Babajan Chowk)	73.1	75.9	72.8	69.9	70.0	65.5	80.1	60.4	72.3

07-September-2024 (Saturday)										
City	Location	18:00-19:00	19:00-20:00	20:00-21:00	21:00-22:00	22:00-23:00	23:00-24:00	Lmax	Lmin	Leq (A)
Pune	University Road Chowk	74.0	73.6	77.3	79.0	75.7	72.0	83.3	63.7	75.9
Pune	Aundh Parihar Chowk	72.3	70.8	73.0	69.9	70.1	64.2	79.9	58.1	70.7
Pune	VishrantWadi	71.0	66.9	75.5	69.8	72.0	68.5	81.1	53.9	71.6
Nashik	Nashik Road/ Ramkund	75.2	76.9	79.7	76.5	74.3	66.0	83.0	62.0	76.2
Nashik	Panchvati/ Near Ashok Stambh	75.0	75.5	75.4	75.1	71.3	67.9	78.0	64.0	74.1
Nashik	Civil Hospital / Near Gadge Maharaj Statue	66.0	69.8	70.5	64.4	60.1	56.8	72.0	56.0	66.8
Nashik	Trimurty Chowk / River Bank of Waldevi	74.5	75.6	73.0	71.1	64.8	59.5	78.0	57.0	72.3
Nashik	Satpur Bus Stand / CIDCO (Behind PF Off.)	73.9	73.4	72.4	71.3	70.0	64.4	76.0	62.0	71.8
Aurangabad	Gulmandi	75.8	78.4	80.8	76.0	70.3	59.1	82.0	54.0	76.6
Aurangabad	City Chowk	75.9	81.0	77.8	70.7	66.0	57.9	83.0	50.0	76.1

07-September-2024 (Saturday)										
City	Location	18:00-19:00	19:00-20:00	20:00-21:00	21:00-22:00	22:00-23:00	23:00-24:00	Lmax	Lmin	Leq (A)
Aurangabad	Kranti Chowk	78.6	83.9	82.1	78.2	70.2	69.9	86.0	55.0	79.4
Aurangabad	CIDCO Residential	66.6	59.9	55.2	51.6	47.7	43.3	69.0	40.0	60.1
Aurangabad	Usmanpura	66.7	68.8	64.3	58.9	50.4	48.2	71.0	45.0	64.2
Nagpur	Cotton Market (Jayshree Talkies) / (Gandhisagar Lake)	71.4	73.1	73.0	71.6	72.2	67.3	77.6	63.2	71.8
Nagpur	Ramdaspeth (KRIMS Hospital) / (Sonegaon lake)	69.4	69.7	70.2	69.7	63.4	64.9	74.2	61.3	68.6
Nagpur	Reshimbag (Saraswati Vidyalaya) / (Sakkardara lake)	68.8	67.5	71.9	71.3	66.0	62.8	78.5	57.1	69.0
Nagpur	Gandhiputala (Taori TV Showroom) / (Naik Lake)	80.1	80.2	82.1	83.4	78.7	87.0	94.5	70.7	82.9
Nagpur	Golibar Chauk / (Futala lake)	82.4	82.1	75.2	83.4	77.9	71.2	91.6	65.7	80.4
Kalyan	Khadakpada Chowk	75.9	77.0	75.4	74.4	67.7	60.2	81.7	54.5	74.2

07-September-2024 (Saturday)										
City	Location	18:00-19:00	19:00-20:00	20:00-21:00	21:00-22:00	22:00-23:00	23:00-24:00	Lmax	Lmin	Leq (A)
<b>Kalyan</b>	Shivaji Chowk	76.5	78.4	79.8	79.4	71.5	62.7	85.1	43.7	77.1
<b>Kalyan</b>	Ulhasnagar Station	65.8	75.2	76.1	79.6	83.4	92.9	98.6	48.9	85.9
<b>Amaravati</b>	Bhudhwara	63.6	64.0	65.0	66.4	65.4	60.9	70.2	55.4	64.5
<b>Amaravati</b>	Rajkamal Square	76.9	92.6	94.4	95.7	81.5	69.1	100.2	62.1	91.5
<b>Amaravati</b>	Irvin Hospital Square	65.0	66.2	65.6	63.8	61.9	59.5	69.7	54.8	64.2
<b>Jalgaon</b>	Subhash Chowk	66.2	64.0	57.0	50.8	46.6	37.9	69.6	35.4	60.9
<b>Jalgaon</b>	Shashtri Tower Chowk	80.0	88.7	76.1	67.9	57.2	42.1	94.3	37.6	81.7
<b>Jalgaon</b>	Shanipeth Police Station	48.0	57.6	53.7	51.1	48.2	34.9	62.7	32.4	52.5
<b>Kolhapur</b>	Rajaram Puri	79.8	90.3	91.7	94.3	91.9	90.5	98.6	71.6	91.2

07-September-2024 (Saturday)										
City	Location	18:00-19:00	19:00-20:00	20:00-21:00	21:00-22:00	22:00-23:00	23:00-24:00	Lmax	Lmin	Leq (A)
<b>Kolhapur</b>	Papchi Tikti	87.4	87.5	91.3	93.8	91.3	83.1	<b>98.4</b>	<b>72.5</b>	<b>90.3</b>
<b>Kolhapur</b>	Khas Baug Maidan	71.8	85.3	91.0	92.5	84.2	67.7	<b>96.9</b>	<b>59.6</b>	<b>87.9</b>
<b>Sangli</b>	Miraj Market	82.2	91.2	92.1	88.3	86.0	77.1	<b>97.6</b>	<b>70.2</b>	<b>88.5</b>
<b>Sangli</b>	Vishram Baug Chowk	90.9	93.8	93.2	91.8	91.2	82.0	<b>98.5</b>	<b>70.8</b>	<b>91.6</b>
<b>Sangli</b>	Gandhi Putala (Ganpati Peth)	89.3	86.3	89.6	88.1	83.3	81.8	<b>93.5</b>	<b>75.6</b>	<b>87.3</b>
<b>Mira-Bhyander</b>	Bhakti Vedant Hospital, Tenkar pada	71.1	76.6	74.8	78.2	74.4	68.9	<b>82.7</b>	<b>61.4</b>	<b>75.0</b>
<b>Mira-Bhyander</b>	Golden police Chowki	75.0	75.2	74.1	73.3	74.4	67.9	<b>81.6</b>	<b>58.9</b>	<b>73.8</b>
<b>Mira-Bhyander</b>	Shivaji Chowk Kashi meera	77.6	76.0	80.1	75.5	72.8	75.9	<b>84.7</b>	<b>66.6</b>	<b>76.9</b>
<b>Vasai-Virar</b>	Range office, Satwali, Vasai East	76.6	79.4	79.3	78.3	75.4	70.6	<b>88.6</b>	<b>63.7</b>	<b>77.4</b>

07-September-2024 (Saturday)										
City	Location	18:00-19:00	19:00-20:00	20:00-21:00	21:00-22:00	22:00-23:00	23:00-24:00	Lmax	Lmin	Leq (A)
Vasai-Virar	Valiv phata, Vasai East	72.9	75.3	75.4	74.7	73.0	67.9	79.7	61.4	73.8
Vasai-Virar	N.B. Estate, Virar West	74.7	75.4	72.5	68.1	66.5	67.0	79.6	53.4	72.1
Ulhasnagar	Gaol Maidan	61.1	66.3	74.0	72.8	73.9	74.6	79.4	57.7	72.3
Ulhasnagar	Doodh Naka, sec-5	68.4	71.4	76.2	76.2	71.0	70.5	81.6	54.6	73.3
Ulhasnagar	CHM college	71.0	74.8	79.2	71.9	65.6	62.6	86.5	57.7	73.9
Bhiwandi-Nizampur	Dhamankar Naka	78.5	73.9	79.2	76.6	70.3	65.4	85.2	60.2	76.0
Bhiwandi-Nizampur	Indira Gandhi Memorial Hospital	70.5	73.7	76.5	78.3	74.6	65.9	83.5	59.3	74.8
Bhiwandi-Nizampur	Shelar Near Nadi naka	77.1	78.7	76.8	71.0	75.2	71.2	83.8	60.6	75.9
Chandrapur	Govt. Medical College & Hospital, Chandrapur	66.6	68.2	67.5	68.1	63.7	68.0	74.4	59.8	67.3

07-September-2024 (Saturday)										
City	Location	18:00-19:00	19:00-20:00	20:00-21:00	21:00-22:00	22:00-23:00	23:00-24:00	Lmax	Lmin	Leq (A)
Chandrapur	Gandhi Square, Municipal Corporation, Chandrapur	72.2	74.2	80.9	96.5	70.5	68.1	100.6	56.6	88.9
Chandrapur	Jatpura Gate	69.4	69.9	87.9	71.5	76.1	63.5	97.7	59.4	80.6
Nanded-Waghala	Ganesh Nagar, Municipal Corporation, Nanded	76.2	74.2	72.5	68.5	62.6	55.3	78.0	47.0	72.0
Nanded-Waghala	Shivaji Nagar	67.6	71.1	70.0	66.6	57.5	48.0	75.0	44.0	67.5
Nanded-Waghala	SGG Govt. Medical College & Hospital, Shivaji Putala, Nanded	75.0	76.6	76.4	69.4	67.5	57.7	80.0	49.0	73.5
Ahmednagar	Kotala Chowk	74.4	73.6	72.8	69.5	62.6	58.9	76.0	56.0	71.3
Ahmednagar	Chitale Road	72.1	74.1	73.5	69.7	63.5	59.6	76.0	54.0	71.1
Ahmednagar	Old Bus Stand	71.8	73.8	73.4	72.4	70.2	67.6	76.0	64.0	72.0

07-September-2024 (Saturday)										
City	Location	18:00-19:00	19:00-20:00	20:00-21:00	21:00-22:00	22:00-23:00	23:00-24:00	Lmax	Lmin	Leq (A)
Dhule	Agrasen Chowk	75.3	73.7	73.0	72.6	69.7	72.1	76.0	68.0	73.1
Dhule	Fulwala Chowk	75.1	74.1	70.7	69.4	66.6	60.0	78.0	60.0	71.5
Dhule	Santoshi Mata Chowk	73.9	70.8	73.7	71.2	65.8	64.7	76.0	61.0	71.2
Malegaon	Mosampur	74.0	73.6	71.7	72.3	65.6	61.4	76.0	57.0	71.5
Malegaon	Satana Naka	74.3	72.1	72.2	70.8	67.0	59.8	76.0	57.0	71.1
Malegaon	Malegaon Camp	70.5	72.9	72.0	69.5	60.4	57.9	76.0	55.0	69.8
Pimpri-Chinchwad	Chaphekar Chowk, Chinchwad Gaon	69.8	73.9	77.4	73.3	86.6	72.8	94.5	61.9	79.9
Pimpri-Chinchwad	Shanti Nagar (Pimpri)	73.8	82.2	82.4	89.2	81.9	79.9	97.8	64.3	83.8
Pimpri-Chinchwad	Bosari Gaonthan	67.7	74.5	77.4	79.1	65.8	63.0	84.5	52.3	74.7

07-September-2024 (Saturday)										
City	Location	18:00-19:00	19:00-20:00	20:00-21:00	21:00-22:00	22:00-23:00	23:00-24:00	Lmax	Lmin	Leq (A)
Parbhani	Shivaji Chowk, Parbhani	77.3	78.4	72.7	69.0	53.6	48.8	80.0	42.0	74.0
Parbhani	Shivaji Maharaj Putala	78.8	82.2	77.8	70.7	66.0	58.0	84.0	52.0	77.3
Parbhani	Raigad Corner, Jintur Road	73.1	73.9	70.2	67.3	58.1	53.1	76.0	43.0	70.1
Latur	Ganjgolai	73.6	75.7	74.2	72.3	69.5	60.1	79.0	55.0	72.8
Latur	Sham Nagar	69.7	71.9	72.1	66.6	60.6	54.5	75.0	44.0	68.9
Latur	Aadarsh Colony, AUSA Road	73.0	74.2	70.6	64.7	63.9	57.2	78.0	49.0	70.3
Akola	Collector Office	74.6	70.6	71.4	69.5	66.6	63.4	78.3	50.4	70.7
Akola	Civil line Chowk / Ratanlal plot	81.5	82.0	72.5	72.4	64.3	65.9	86.5	57.0	77.5
Akola	City Kotawali Chowk near police station	83.6	72.0	82.4	80.4	78.9	66.6	90.5	51.5	80.1

07-September-2024 (Saturday)										
City	Location	18:00-19:00	19:00-20:00	20:00-21:00	21:00-22:00	22:00-23:00	23:00-24:00	Lmax	Lmin	Leq (A)
Solapur	Balives	79.3	79.1	74.0	60.6	59.9	53.8	84.9	40.2	75.1
Solapur	Ashok Chowk	86.6	76.4	68.5	72.7	63.8	59.1	90.8	42.2	79.4
Solapur	Hotgi and Vijapur road	69.5	72.3	67.9	64.4	63.5	61.5	80.2	41.2	68.0
Solapur	Saat Rastta Railway Station	61.5	70.2	71.3	75.6	65.3	59.6	79.6	49.2	70.4
Panvel	Kharghar	74.3	75.3	76.0	72.9	70.3	69.5	79.8	58.3	73.7
Panvel	Old Panvel, Panvel Corporation Building	87.0	85.2	87.4	84.8	76.7	85.4	94.3	62.5	85.4
Panvel	New Panvel- Khanda Colony	68.6	69.7	71.6	70.5	66.7	61.5	75.2	54.3	69.1

08-September-2024 (Sunday)										
City	Location	18:00-19:00	19:00-20:00	20:00-21:00	21:00-22:00	22:00-23:00	23:00-24:00	Lmax	Lmin	Leq (A)
Mumbai	Andheri - Azad Nagar, Sarvajanik Utsav	66.5	72.4	69.9	71.5	72.6	67.7	76.1	60.9	70.7
Mumbai	Bandra - Sarvajanik Ganeshutsav Mandal-	70.3	70.9	71.8	71.7	72.0	66.6	78.9	60.2	70.9
Mumbai	Bhandup - Jay Bajrang Mitra Mandal	70.5	78.9	75.5	72.5	62.9	56.8	82.7	50.1	73.8
Mumbai	Borivali - Manav Mitra Mandal	71.6	71.4	74.4	73.7	73.0	62.4	78.4	59.2	72.3
Mumbai	Byculla - Sarvajanik Ganeshutsav mandal	67.5	69.7	70.1	69.1	64.7	61.7	72.8	52.8	68.0
Mumbai	Chembur (East) - Near Ashish Talao	74.3	75.3	76.0	73.1	69.9	69.9	79.8	58.3	73.7
Mumbai	Chembur (West) - Sahyadri Krida Mandal	70.7	74.9	72.8	73.6	72.0	62.1	79.7	53.6	72.3
Mumbai	Chinchpokali (E) - Lalbaug Raja	74.5	76.1	75.0	74.7	71.9	75.5	81.4	63.4	74.8
Mumbai	Chinchpokali (W) - Parsiwadi Mitra Mandal	70.9	78.7	78.5	70.4	66.8	60.0	84.5	60.0	74.6
Mumbai	Dadar (East) - Khodadad Circle	65.8	75.2	76.1	79.6	83.4	92.9	98.6	48.9	85.9
Mumbai	Dadar (West) - Sai Ganesh Sadan, Senapati	68.8	69.1	70.2	73.6	70.0	63.1	79.2	56.2	70.1

08-September-2024 (Sunday)										
City	Location	18:00-19:00	19:00-20:00	20:00-21:00	21:00-22:00	22:00-23:00	23:00-24:00	Lmax	Lmin	Leq (A)
Mumbai	Elphinstone - Shiv Sai Sarvajanik Ganeshutsav Mandal	82.3	75.4	81.3	77.9	73.3	60.0	89.3	55.3	78.5
Mumbai	Ghatkopar (E) - Amar Mitra Mandal	70.8	66.7	75.0	72.8	72.5	74.6	79.4	57.7	72.8
Mumbai	Girgaon Chowpati - Sarvajanik Ganeshutsav Mandal	67.8	68.9	70.2	73.6	70.0	63.1	79.2	56.2	70.0
Mumbai	Grant Road (W) - Sarvjanik Ganeshutsav Mandal,	77.8	71.6	76.4	76.0	65.3	58.2	83.5	55.8	74.3
Mumbai	Juhu Chowpati - Om Kareshver Shiv Mandir (Trust)	64.2	67.9	76.5	78.2	73.1	67.5	82.8	61.1	73.9
Mumbai	Kandivali (East) - Thakur Village	76.5	78.4	79.8	79.4	71.5	62.7	85.1	43.7	77.1
Mumbai	Kandivali (W) - Balla Mitra Mandal, Kandivali (W)	64.8	64.1	66.1	71.2	74.2	63.2	78.5	58.9	69.3
Mumbai	Khar - Opp. Khar Police Station (W)	78.4	77.1	77.0	83.4	78.5	70.9	86.9	63.8	79.0
Mumbai	Mulund - Sargam Mitra Mandal	74.2	77.1	77.6	83.4	89.7	80.1	97.3	60.2	83.6
Mumbai	Mumbai Central - Belasis Road	66.4	70.4	68.7	66.9	64.7	59.0	72.9	51.3	67.2

08-September-2024 (Sunday)										
City	Location	18:00-19:00	19:00-20:00	20:00-21:00	21:00-22:00	22:00-23:00	23:00-24:00	Lmax	Lmin	Leq (A)
Mumbai	Parel (W) - Sarvajanic Ganeshutsav Mandal	67.9	73.5	73.3	72.8	70.9	67.4	78.1	50.5	71.6
Mumbai	Santacruz (East) - Milan Subway, Neet & Geet Society	79.0	72.5	72.5	68.0	70.2	71.1	82.8	60.4	73.8
Mumbai	Vikhroli (W) - Balmitra Kala Mandal	61.9	67.5	69.7	70.6	75.0	76.7	79.5	58.4	72.5
Mumbai	Wadala - Sarvajanic Ganeshutsav Mandal	65.0	73.3	73.9	69.5	66.3	54.6	78.1	50.1	70.2
Navi Mumbai	Airoli - Traffic Police Chowki	73.0	71.6	70.1	71.6	72.4	69.7	80.3	60.0	71.6
Navi Mumbai	CBD Belapur - Hotel Meenakshi, Sec-6	71.6	74.3	74.1	72.8	69.5	65.8	78.5	59.9	72.2
Navi Mumbai	Kopar Khairane - Sec-10	69.4	73.1	73.7	70.6	67.7	62.4	77.3	59.3	70.8
Navi Mumbai	Uran - Ganpati Chowk	56.8	68.6	71.6	72.7	67.8	64.0	78.5	44.6	69.1
Navi Mumbai	Vashi - Shivaji Chowk	69.8	65.2	68.1	65.6	70.4	65.4	77.2	51.9	67.9

08-September-2024 (Sunday)										
City	Location	18:00-19:00	19:00-20:00	20:00-21:00	21:00-22:00	22:00-23:00	23:00-24:00	Lmax	Lmin	Leq (A)
Thane	Gokhale Road-Malhar Cinema	76.6	77.7	76.5	76.2	71.8	71.1	84.3	60.6	75.6
Thane	Jambli Naka- Lake immersion Point	95.5	95.0	95.6	73.2	72.1	65.9	99.9	50.6	92.4
Thane	Main Road- Gaondevi Mandir, Naupada	79.0	73.3	75.3	75.3	67.7	65.2	82.1	62.3	74.7
Thane	Wagle Estate- Raila Devi Lake	69.6	72.7	73.3	71.5	72.0	62.6	79.7	54.4	71.3
Thane	Court Naka	73.1	74.5	76.9	69.6	66.4	71.0	79.7	57.4	73.1
Thane	Mental Hospital	62.4	67.3	71.1	64.6	60.7	58.5	74.0	53.4	66.1
Thane	Bedekar Hospital	55.0	69.0	71.4	68.7	66.2	62.2	79.1	46.4	67.7
Thane	Kalwa- Chatarpati Shivaji Maharaj Hospital	81.7	75.2	80.3	80.3	73.9	69.2	86.9	61.0	78.5
Pune	Shivaji Nagar (Sakhar Sankul)	77.3	80.4	74.7	79.6	77.9	68.8	85.6	60.9	77.7
Pune	Karve Road (Nul stop)	74.9	76.2	82.1	80.7	87.0	75.6	95.3	63.7	81.7
Pune	Swar Gate (Tilak Road)	68.0	75.6	75.2	74.1	74.9	72.2	81.3	60.3	73.9

08-September-2024 (Sunday)										
City	Location	18:00-19:00	19:00-20:00	20:00-21:00	21:00-22:00	22:00-23:00	23:00-24:00	Lmax	Lmin	Leq (A)
Pune	Satara Road (Balaji Nagar)	74.4	80.2	77.4	80.3	77.3	72.3	88.5	61.9	77.8
Pune	Shaniwar Peth (Shanivar Wada)	84.8	85.7	83.4	82.8	82.7	75.5	94.5	67.9	83.4
Pune	Yerawada (Near Gunjan Theatre)	79.6	82.0	82.1	81.4	84.9	73.9	92.6	60.7	81.7
Pune	Laxmi Road (Shagun Chowk)	77.3	80.4	82.6	87.3	77.4	73.4	92.5	64.0	82.0
Pune	Kothrud (Near Shivaji Putala)	75.7	77.9	77.2	79.4	73.9	68.8	84.0	62.3	76.5
Pune	Mahatma Phule Maidan	77.2	72.6	80.8	83.6	74.4	75.6	90.3	61.3	79.1
Pune	Sarus Baug (Mitra Mandal Chowk)	69.8	73.6	78.3	75.2	77.0	69.3	86.3	60.0	75.0
Pune	Hadapsar (Nera Bhaji Maidan)	74.3	73.6	78.5	79.0	79.8	64.5	84.5	58.6	77.0
Pune	Parvati	61.6	73.3	76.4	74.1	72.7	70.9	80.9	53.6	73.1
Pune	Koregaon Park	68.7	72.1	73.1	77.3	71.7	62.0	82.3	56.6	72.8
Pune	Khadaki (Near Bazar)	76.1	75.8	82.2	84.2	70.2	74.3	88.5	60.3	79.6
Pune	M G Road (Babajan Chowk)	72.1	77.7	81.3	80.6	74.6	69.8	89.9	62.5	77.8

08-September-2024 (Sunday)										
City	Location	18:00-19:00	19:00-20:00	20:00-21:00	21:00-22:00	22:00-23:00	23:00-24:00	Lmax	Lmin	Leq (A)
Pune	University Road Chowk	77.2	78.5	78.9	79.4	79.7	75.8	85.6	61.2	78.5
Pune	Aundh Parihar Chowk	69.5	69.3	74.1	77.2	72.1	64.9	84.6	55.8	72.8
Pune	VishrantWadi	73.6	83.5	79.1	82.1	78.1	78.3	91.2	60.2	80.2
Nashik	Nashik Road/ Ramkund	71.1	69.9	72.4	69.9	61.4	52.0	75.0	51.0	69.3
Nashik	Panchvati/ Near Ashok Stambh	71.6	77.3	78.6	79.6	65.4	57.5	82.0	54.0	76.0
Nashik	Civil Hospital / Near Gadge Maharaj Statue	64.9	71.8	71.6	66.0	58.8	56.0	74.0	54.0	68.0
Nashik	Trimurty Chowk / River Bank of Waldevi	75.6	75.6	74.8	72.3	68.8	60.3	78.0	58.0	73.3
Nashik	Satpur Bus Stand / CIDCO (Behind PF Off.)	72.7	72.0	71.7	71.2	70.1	65.6	75.0	60.0	71.0
Aurangabad	Gulmandi	67.5	71.1	71.6	67.5	63.9	55.0	74.0	51.0	68.4
Aurangabad	City Chowk	61.5	66.9	66.2	62.4	61.5	49.6	69.0	45.0	63.6

08-September-2024 (Sunday)										
City	Location	18:00-19:00	19:00-20:00	20:00-21:00	21:00-22:00	22:00-23:00	23:00-24:00	Lmax	Lmin	Leq (A)
Aurangabad	Kranti Chowk	67.0	74.2	71.9	69.7	65.6	62.3	77.0	61.0	70.1
Aurangabad	CIDCO Residential	54.4	55.9	55.4	53.2	49.6	47.9	60.0	42.0	53.6
Aurangabad	Usmanpura	58.4	60.3	56.7	52.3	50.2	49.5	62.0	45.0	56.4
Nagpur	Cotton Market (Jayshree Talkies) / (Gandhisagar Lake)	70.8	74.4	74.1	77.5	73.3	65.7	83.6	60.6	73.9
Nagpur	Ramdaspath (KRIMS Hospital) / (Sonegaon lake )	63.6	65.7	66.7	65.0	63.1	62.2	71.8	58.3	64.7
Nagpur	Reshimbag (Saraswati Vidyalaya) / (Sakkardara lake)	73.4	72.0	80.6	77.7	75.5	76.7	87.5	64.5	76.9
Nagpur	Gandhiputala (Taori TV Showroom) / (Naik lake)	70.7	70.6	70.8	71.8	71.6	69.9	73.7	66.9	71.0
Nagpur	Golibar Chauk / (Futala lake)	74.0	73.5	72.7	71.1	71.7	69.2	77.1	63.1	72.3
Kalyan	Khadakpada Chowk	77.3	82.6	79.1	78.5	73.5	58.8	88.5	50.9	78.4

08-September-2024 (Sunday)										
City	Location	18:00-19:00	19:00-20:00	20:00-21:00	21:00-22:00	22:00-23:00	23:00-24:00	Lmax	Lmin	Leq (A)
<b>Kalyan</b>	Shivaji Chowk	79.3	79.5	77.0	73.0	73.9	64.4	<b>84.7</b>	<b>53.8</b>	<b>76.5</b>
<b>Kalyan</b>	Ulhasnagar Station	62.2	68.5	76.3	83.1	86.3	85.6	<b>90.0</b>	<b>48.9</b>	<b>82.4</b>
<b>Amaravati</b>	Bhudhwara	62.9	61.2	62.1	68.6	60.3	56.3	<b>74.5</b>	<b>44.5</b>	<b>63.6</b>
<b>Amaravati</b>	Rajkamal Square	74.1	77.3	73.7	71.9	70.2	67.9	<b>80.4</b>	<b>63.2</b>	<b>73.5</b>
<b>Amaravati</b>	Irvin Hospital Square	72.8	65.0	68.5	63.8	60.9	58.4	<b>77.8</b>	<b>53.8</b>	<b>67.5</b>
<b>Jalgaon</b>	Subhash Chowk	57.8	64.1	66.5	63.5	54.1	43.5	<b>69.8</b>	<b>38.8</b>	<b>62.3</b>
<b>Jalgaon</b>	Shashtri Tower Chowk	70.9	70.9	70.5	65.0	56.3	48.8	<b>73.6</b>	<b>40.8</b>	<b>68.2</b>
<b>Jalgaon</b>	Shanipeth Police Station	47.5	57.1	52.7	51.3	46.0	43.6	<b>60.2</b>	<b>38.2</b>	<b>52.0</b>
<b>Kolhapur</b>	Rajaram Puri	74.6	84.7	81.0	79.7	75.1	70.4	<b>92.6</b>	<b>62.3</b>	<b>79.9</b>

08-September-2024 (Sunday)										
City	Location	18:00-19:00	19:00-20:00	20:00-21:00	21:00-22:00	22:00-23:00	23:00-24:00	Lmax	Lmin	Leq (A)
<b>Kolhapur</b>	Papchi Tikti	77.0	80.0	81.7	73.9	73.7	71.4	<b>84.9</b>	<b>60.2</b>	<b>77.8</b>
<b>Kolhapur</b>	Khas Baug Maidan	67.7	74.8	78.0	79.5	72.9	70.4	<b>85.6</b>	<b>60.2</b>	<b>75.6</b>
<b>Sangli</b>	Miraj Market	69.2	67.1	72.2	74.0	68.0	65.0	<b>76.9</b>	<b>60.3</b>	<b>70.3</b>
<b>Sangli</b>	Vishram Baug Chowk	72.1	75.2	73.2	71.2	70.6	67.6	<b>80.2</b>	<b>59.6</b>	<b>72.3</b>
<b>Sangli</b>	Gandhi Putala (Ganpati Peth)	68.1	66.9	70.4	72.9	69.7	70.7	<b>77.8</b>	<b>60.3</b>	<b>70.2</b>
<b>Mira-Bhyander</b>	Bhakti Vedant Hospital, Tenkar pada	76.0	79.6	76.2	72.3	77.0	70.4	<b>82.5</b>	<b>59.7</b>	<b>76.2</b>
<b>Mira-Bhyander</b>	Golden police Chowki	76.4	79.7	78.4	72.4	72.8	67.6	<b>83.0</b>	<b>64.1</b>	<b>76.2</b>
<b>Mira-Bhyander</b>	Shivaji Chak Kashi meera	70.6	70.3	70.1	73.0	69.9	72.4	<b>77.9</b>	<b>58.8</b>	<b>71.2</b>
<b>Vasai-Virar</b>	Range office, Satwali, Vasai East	66.3	69.3	71.9	70.4	66.8	63.3	<b>75.6</b>	<b>59.7</b>	<b>68.9</b>

08-September-2024 (Sunday)										
City	Location	18:00-19:00	19:00-20:00	20:00-21:00	21:00-22:00	22:00-23:00	23:00-24:00	Lmax	Lmin	Leq (A)
Vasai-Virar	Valiv phata, Vasai East	79.6	78.4	78.4	72.4	75.1	73.4	85.9	65.9	77.0
Vasai-Virar	N.B. Estate, Virar West	73.5	73.9	76.2	76.6	76.5	74.3	81.6	62.4	75.3
Ulhasnagar	Gaol Maidan	62.1	67.9	73.0	75.1	79.5	80.5	84.2	58.3	76.4
Ulhasnagar	Doodh Naka, sec-5	70.9	73.8	75.7	80.2	77.2	73.0	85.6	59.8	76.2
Ulhasnagar	CHM college	73.6	78.1	77.9	76.6	65.5	65.0	83.5	49.9	75.2
Bhiwandi-Nizampur	Dhamankar Naka	80.2	76.6	80.3	78.5	74.3	68.8	85.8	60.2	77.8
Bhiwandi-Nizampur	Indira Gandhi Memorial Hospital	73.7	75.8	79.6	79.7	76.6	70.6	85.6	60.4	77.0
Bhiwandi-Nizampur	Shelar Near Nadi naka	77.8	79.4	77.4	74.0	76.6	74.1	83.8	60.7	77.0
Chandrapur	Govt. Medical College & Hospital, Chandrapur	68.2	65.3	67.2	68.8	64.3	63.4	74.4	60.7	66.6

08-September-2024 (Sunday)										
City	Location	18:00-19:00	19:00-20:00	20:00-21:00	21:00-22:00	22:00-23:00	23:00-24:00	Lmax	Lmin	Leq (A)
Chandrapur	Gandhi Square, Municipal Corporation, Chandrapur	72.1	76.2	76.0	69.0	68.2	66.5	83.7	61.3	72.9
Chandrapur	Jatpura Gate	74.4	70.3	67.7	71.1	64.9	67.9	79.1	59.4	70.4
Nanded-Waghala	Ganesh Nagar, Municipal Corporation, Nanded	74.2	73.1	73.7	66.4	64.1	62.4	77.0	50.0	71.2
Nanded-Waghala	Shivaji Nagar	69.8	70.2	66.3	64.9	60.5	49.5	74.0	46.0	66.8
Nanded-Waghala	SGG Govt. Medical College & Hospital	76.6	77.2	73.7	68.5	65.2	61.3	79.0	57.0	73.4
Ahmednagar	Kotala Chowk	72.5	70.1	71.0	68.9	63.3	58.4	75.0	54.0	69.3
Ahmednagar	Chitale Road	73.0	72.7	71.9	68.8	68.0	56.4	75.0	54.0	70.6
Ahmednagar	Old Bus Stand	70.5	71.7	72.5	74.0	70.5	61.0	76.0	58.0	71.3
Dhule	Agrasen Chowk	72.0	71.8	71.1	70.5	69.0	58.5	74.0	55.0	70.2

08-September-2024 (Sunday)										
City	Location	18:00-19:00	19:00-20:00	20:00-21:00	21:00-22:00	22:00-23:00	23:00-24:00	Lmax	Lmin	Leq (A)
Dhule	Fulwala Chowk	73.1	73.6	75.4	68.7	67.8	57.3	78.0	54.0	71.9
Dhule	Santoshi Mata Chowk	71.8	71.4	75.4	70.2	66.7	60.3	78.0	58.0	71.2
Malegaon	Mosampur	72.1	71.3	71.1	70.3	64.9	57.5	75.0	55.0	69.8
Malegaon	Satana Naka	72.7	75.3	73.5	73.5	66.1	57.9	78.0	55.0	72.3
Malegaon	Malegaon Camp	70.7	70.0	71.3	68.6	59.1	55.5	73.0	52.0	68.6
Pimpri-Chinchwad	Chaphekar Chowk	75.0	78.5	78.6	84.4	73.6	62.5	92.3	55.6	79.0
Pimpri-Chinchwad	Shanti Nagar (Pimpri)	70.2	74.8	73.0	75.3	70.2	64.3	79.8	56.8	72.5
Pimpri-Chinchwad	Bosari Gaonthan	78.3	79.2	79.4	72.1	71.3	70.7	86.9	53.6	76.7
Parbhani	Shivaji Chowk, Parbhani	70.0	66.8	68.7	63.3	59.1	52.2	75.0	41.0	66.2

08-September-2024 (Sunday)										
City	Location	18:00-19:00	19:00-20:00	20:00-21:00	21:00-22:00	22:00-23:00	23:00-24:00	Lmax	Lmin	Leq (A)
Parbhani	Shivaji Maharaj Putala	69.6	70.7	74.0	62.4	57.2	47.5	80.0	39.0	69.0
Parbhani	Raigad Corner	68.1	71.7	65.8	63.9	61.2	45.9	75.0	40.0	66.8
Latur	Ganjgolai	76.7	76.7	71.9	70.4	67.9	54.4	80.0	46.0	73.3
Latur	Sham Nagar	71.1	71.3	69.1	65.6	58.6	46.8	77.0	41.0	68.1
Latur	Aadarsh Colony, Ausa Road	73.2	73.7	71.5	66.8	59.1	51.3	75.0	48.0	70.3
Akola	Collector Office	70.3	73.2	72.7	74.2	67.5	65.3	81.1	51.5	71.5
Akola	Civil line Chowk / Ratanlal plot	67.4	67.0	68.3	68.5	59.5	52.7	73.3	48.6	66.3
Akola	City Kotawali Chowk	76.7	77.8	75.9	74.0	73.4	67.4	86.1	52.5	75.2
Solapur	Balives	72.5	75.5	79.0	83.1	74.5	67.5	89.6	60.3	77.9

08-September-2024 (Sunday)										
City	Location	18:00-19:00	19:00-20:00	20:00-21:00	21:00-22:00	22:00-23:00	23:00-24:00	Lmax	Lmin	Leq (A)
Solapur	Ashok Chowk	76.3	79.4	82.7	75.7	75.2	70.9	88.9	59.3	78.2
Solapur	Hotgi and Vijapur road	76.1	83.8	81.6	80.0	71.6	72.0	92.6	60.3	79.7
Solapur	Saat Rastta Railway Station	74.5	79.9	83.1	86.4	77.1	71.1	92.6	63.9	81.4
Panvel	Kharghar	71.7	75.3	75.3	73.1	69.9	72.3	79.8	60.1	73.4
Panvel	Old Panvel-Panvel Corporation Building	79.3	84.0	80.5	88.4	90.2	88.1	96.8	63.8	86.7
Panvel	New Panvel- Khanda Colony	64.9	68.2	70.3	70.7	62.5	57.3	74.9	56.4	67.6

11-September-2024 (Wednesday)										
City	Location	18:00-19:00	19:00-20:00	20:00-21:00	21:00-22:00	22:00-23:00	23:00-24:00	Lmax	Lmin	Leq (A)
Mumbai	Andheri - Azad Nagar, Sarvajanik Utsav	74.7	78.1	78.8	74.3	74.8	72.2	82.5	61.4	76.1
Mumbai	Bandra - Sarvajanik Ganeshutsav Mandal-	71.1	72.3	69.3	70.3	69.3	63.6	78.5	57.6	70.0
Mumbai	Bhandup - Jay Bajrang Mitra Mandal	66.5	71.2	77.7	74.0	64.0	58.2	83.2	50.2	72.4
Mumbai	Borivali - Manav Mitra Mandal	74.7	78.0	78.2	79.2	72.2	76.4	82.8	62.6	77.0
Mumbai	Byculla - Sarvajanik Ganeshutsav mandal	67.7	70.6	70.2	70.6	64.9	60.0	72.8	50.6	68.6
Mumbai	Chembur (East) - Near Ashish Talao	70.7	75.7	78.6	79.2	64.7	58.4	84.3	54.9	75.4
Mumbai	Chembur (West) - Sahyadri Krida Mandal	70.5	66.7	75.0	72.8	72.5	74.6	79.4	57.7	72.8
Mumbai	Chinchpokali (E) - Lalbaug Raja	73.2	69.8	66.9	71.2	71.4	65.1	78.9	61.6	70.4
Mumbai	Chinchpokali (W) - Parsiwadi Mitra Mandal	65.0	73.3	73.9	69.5	66.6	54.6	78.1	50.1	70.2
Mumbai	Dadar (East) - Khodadad Circle	63.5	65.1	70.4	70.0	70.1	64.5	76.0	57.8	68.2
Mumbai	Dadar (West) - Sai Ganesh Sadan, Senapati	65.8	75.2	76.1	79.6	83.4	92.9	98.6	48.9	85.9

11-September-2024 (Wednesday)										
City	Location	18:00-19:00	19:00-20:00	20:00-21:00	21:00-22:00	22:00-23:00	23:00-24:00	Lmax	Lmin	Leq (A)
Mumbai	Elphinstone - Shiv Sai Sarvajanik Ganeshutsav Mandal	76.6	80.7	83.2	88.4	81.9	75.2	92.4	65.9	83.2
Mumbai	Ghatkopar (E) - Amar Mitra Mandal	68.8	69.1	70.8	71.0	67.2	61.9	73.5	56.2	68.9
Mumbai	Girgaon Chowpati - Sarvajanik Ganeshutsav Mandal	77.5	81.0	78.6	74.8	74.8	71.3	85.1	64.3	77.4
Mumbai	Grant Road (W) - Sarvjanik Ganeshutsav Mandal,	69.8	70.2	79.0	75.9	71.4	62.8	82.5	57.2	74.1
Mumbai	Juhu Chowpati - Om Kareshver Shiv Mandir (Trust)	83.4	86.8	84.5	84.3	76.2	75.1	92.6	68.9	83.4
Mumbai	Kandivali (East) - Thakur Village	83.2	82.9	89.1	86.0	77.9	74.2	94.5	47.8	84.5
Mumbai	Kandivali (W) - Balla Mitra Mandal, Kandivali (W)	65.2	67.3	68.9	67.4	63.8	66.8	75.0	59.3	66.9
Mumbai	Khar - Opp. Khar Police Station (W)	81.0	79.5	79.9	80.5	79.8	74.3	87.0	61.3	79.6
Mumbai	Mulund - Sargam Mitra Mandal	80.0	81.5	79.1	80.9	84.6	76.2	91.2	62.1	81.1
Mumbai	Mumbai Central - Belasis Road	68.9	72.4	70.6	69.1	66.8	57.4	78.6	51.3	69.2

11-September-2024 (Wednesday)										
City	Location	18:00-19:00	19:00-20:00	20:00-21:00	21:00-22:00	22:00-23:00	23:00-24:00	Lmax	Lmin	Leq (A)
Mumbai	Parel (W) - Sarvajanic Ganeshutsav Mandal	66.6	68.7	72.8	82.8	81.0	68.7	87.5	50.7	77.7
Mumbai	Santacruz (East) - Milan Subway, Neet & Geet Society	78.4	83.8	78.8	78.3	76.5	75.3	87.7	63.8	79.5
Mumbai	Vikhroli (W) - Balmitra Kala Mandal	70.4	74.9	72.6	72.8	72.0	62.1	79.7	53.6	72.1
Mumbai	Wadala - Sarvajanic Ganeshutsav Mandal	70.8	66.7	75.0	72.8	72.5	74.6	79.4	57.7	72.8
Navi Mumbai	Airoli - Traffic Police Chowki	71.7	71.4	71.0	70.5	71.9	70.6	76.3	66.1	71.2
Navi Mumbai	CBD Belapur - Hotel Meenakshi, Sec-6	76.6	77.5	77.4	72.3	71.8	69.2	83.7	60.6	75.2
Navi Mumbai	Kopar Khairane - Sec-10	69.5	71.2	74.1	72.9	69.8	67.7	79.9	61.6	71.4
Navi Mumbai	Uran - Ganpati Chowk	57.0	68.3	71.7	72.7	74.2	73.0	79.5	44.6	71.6
Navi Mumbai	Vashi - Shivaji Chowk	69.0	66.2	65.9	69.6	64.6	62.4	77.2	56.4	66.9

11-September-2024 (Wednesday)										
City	Location	18:00-19:00	19:00-20:00	20:00-21:00	21:00-22:00	22:00-23:00	23:00-24:00	Lmax	Lmin	Leq (A)
Thane	Gokhale Road-Malhar Cinema	76.4	78.4	77.6	77.9	73.5	71.5	84.3	63.6	76.5
Thane	Jambli Naka- Lake immersion Point	76.4	75.7	90.6	73.2	72.1	66.9	97.0	60.2	83.2
Thane	Main Road- Gaondevi Mandir, Naupada	74.1	72.0	72.4	71.4	67.2	67.7	77.1	63.2	71.4
Thane	Wagle Estate- Raila Devi Lake	72.2	72.7	73.3	71.8	72.0	62.6	79.7	54.4	71.7
Thane	Court Naka	82.0	82.1	75.9	75.6	78.3	67.5	86.7	58.3	78.9
Thane	Mental Hospital	67.4	76.3	71.3	73.0	70.1	67.2	81.0	58.0	72.1
Thane	Bedekar Hospital	73.0	67.3	77.0	72.4	64.6	70.3	86.1	57.2	72.5
Thane	Kalwa- Chatarpati Shivaji Maharaj Hospital	83.2	84.2	84.9	82.9	81.4	79.7	89.1	71.2	83.0
Pune	Shivaji Nagar (Sakhar Sankul)	72.7	77.8	74.7	77.9	77.5	66.7	84.5	61.8	75.8
Pune	Karve Road (Nul stop)	73.3	76.9	76.9	82.7	73.6	69.2	90.7	60.8	77.5
Pune	Swar Gate (Tilak Road)	74.1	80.2	80.2	81.7	73.4	68.6	86.9	61.8	78.4

11-September-2024 (Wednesday)										
City	Location	18:00-19:00	19:00-20:00	20:00-21:00	21:00-22:00	22:00-23:00	23:00-24:00	Lmax	Lmin	Leq (A)
Pune	Satara Road (Balaji Nagar)	71.4	80.3	81.3	86.3	79.8	70.3	91.1	64.3	81.2
Pune	Shaniwar Peth (Shanivar Wada)	78.5	83.7	84.3	84.9	83.7	74.0	91.4	65.9	82.8
Pune	Yerawada (Near Gunjan Theatre)	79.8	85.6	83.0	85.1	83.6	80.8	90.2	65.2	83.5
Pune	Laxmi Road (Shagun Chowk)	78.1	85.1	87.3	85.9	82.8	74.7	90.6	65.8	84.1
Pune	Kothrud (Near Shivaji Putala)	78.9	81.8	77.1	78.6	72.2	67.6	88.6	60.4	77.9
Pune	Mahatma Phule Maidan	74.7	82.0	82.2	82.1	79.0	70.6	85.9	63.5	80.1
Pune	Sarus Baug (Mitra Mandal Chowk)	72.1	73.2	71.5	77.2	70.5	69.9	81.4	60.8	73.2
Pune	Hadapsar (Nera Bhaji Maidan)	71.2	73.3	78.5	80.0	85.5	65.0	93.6	55.9	79.7
Pune	Parvati	64.8	71.9	76.5	71.7	71.1	64.4	80.7	57.8	72.0
Pune	Koregaon Park	71.3	69.2	69.4	68.2	69.7	60.5	77.9	56.6	69.0
Pune	Khadaki (Near Bazar)	73.3	80.3	81.1	73.2	75.1	68.2	84.5	60.8	77.2
Pune	M G Road (Babajan Chowk)	71.0	75.1	81.9	70.0	70.5	67.4	86.4	58.9	75.8

11-September-2024 (Wednesday)										
City	Location	18:00-19:00	19:00-20:00	20:00-21:00	21:00-22:00	22:00-23:00	23:00-24:00	Lmax	Lmin	Leq (A)
Pune	University Road Chowk	71.4	72.9	78.1	75.5	66.4	65.4	83.4	60.2	73.7
Pune	Aundh Parihar Chowk	69.1	69.0	74.6	69.8	64.4	64.4	80.4	55.7	70.0
Pune	VishrantWadi	68.7	79.5	80.2	78.0	79.0	70.6	84.9	60.2	77.7
Nashik	Nashik Road/ Ramkund	72.0	72.8	74.2	72.1	66.9	54.4	77.0	51.0	71.4
Nashik	Panchvati/ Near Ashok Stambh	72.1	74.7	76.6	73.9	63.4	56.7	80.0	54.0	73.0
Nashik	Civil Hospital / Near Gadge Maharaj Statue	68.3	70.4	68.4	64.8	61.7	56.8	72.0	54.0	67.0
Nashik	Trimurty Chowk / River Bank of Waldevi	73.5	74.9	74.0	72.4	67.8	60.3	78.0	58.0	72.3
Nashik	Satpur Bus Stand / CIDCO (Behind PF Off.)	74.3	72.2	73.9	70.8	69.1	64.5	76.0	58.0	71.8
Aurangabad	Gulmandi	67.5	71.1	71.6	67.5	63.9	55.0	74.0	51.0	68.4
Aurangabad	City Chowk	61.5	66.9	66.2	62.4	61.5	49.6	69.0	45.0	63.6

11-September-2024 (Wednesday)										
City	Location	18:00-19:00	19:00-20:00	20:00-21:00	21:00-22:00	22:00-23:00	23:00-24:00	Lmax	Lmin	Leq (A)
Aurangabad	Kranti Chowk	67.0	74.2	71.9	69.7	65.6	62.3	77.0	61.0	70.1
Aurangabad	CIDCO Residential	56.0	58.3	57.1	51.6	48.8	43.7	65.0	39.0	54.9
Aurangabad	Usmanpura	56.9	52.9	58.1	55.0	48.6	47.5	62.0	42.0	54.7
Nagpur	Cotton Market (Jayshree Talkies) / (Gandhisagar Lake)	74.4	76.5	75.5	78.4	75.9	69.9	83.5	63.9	75.7
Nagpur	Ramdaspath (KRIMS Hospital) / (Sonegaon lake )	69.0	70.4	68.5	69.4	63.2	60.8	75.0	54.9	68.0
Nagpur	Reshimbag (Saraswati Vidyalaya) / (Sakkardara lake)	77.2	83.8	82.4	79.6	80.1	79.8	89.6	67.6	81.0
Nagpur	Gandhiputala (Taori TV Showroom) / (Naik lake)	73.4	74.5	74.6	75.3	75.9	79.0	81.3	70.2	75.8
Nagpur	Golibar Chauk / (Futala lake)	73.2	74.1	73.5	74.2	75.4	73.4	77.9	69.5	74.0
Kalyan	Khadakpada Chowk	81.5	87.6	88.0	84.5	77.7	66.9	95.1	55.9	84.5

11-September-2024 (Wednesday)										
City	Location	18:00-19:00	19:00-20:00	20:00-21:00	21:00-22:00	22:00-23:00	23:00-24:00	Lmax	Lmin	Leq (A)
<b>Kalyan</b>	Shivaji Chowk	78.5	82.6	88.6	85.6	75.9	64.7	<b>94.5</b>	<b>47.8</b>	<b>83.6</b>
<b>Kalyan</b>	Ulhasnagar Station	62.2	68.5	76.3	83.1	86.3	85.6	<b>90.0</b>	<b>48.9</b>	<b>82.4</b>
<b>Amaravati</b>	Bhudhwara	61.4	62.2	64.0	66.1	66.3	66.7	<b>72.9</b>	<b>54.4</b>	<b>64.9</b>
<b>Amaravati</b>	Rajkamal Square	73.3	72.5	73.6	72.3	74.4	69.2	<b>77.7</b>	<b>65.2</b>	<b>72.8</b>
<b>Amaravati</b>	Irvin Hospital Square	63.9	64.9	64.6	70.3	64.2	60.5	<b>75.1</b>	<b>53.1</b>	<b>65.8</b>
<b>Jalgaon</b>	Subhash Chowk	49.3	54.3	55.5	58.1	52.3	50.5	<b>61.8</b>	<b>42.1</b>	<b>54.4</b>
<b>Jalgaon</b>	Shashtri Tower Chowk	71.3	70.8	71.6	67.4	59.6	51.6	<b>75.3</b>	<b>47.3</b>	<b>68.9</b>
<b>Jalgaon</b>	Shanipeth Police Station	48.2	58.0	55.1	55.6	49.0	46.6	<b>62.7</b>	<b>42.9</b>	<b>54.0</b>
<b>Kolhapur</b>	Rajaram Puri	77.3	78.5	81.0	80.3	71.4	66.7	<b>86.9</b>	<b>60.5</b>	<b>77.9</b>

11-September-2024 (Wednesday)										
City	Location	18:00-19:00	19:00-20:00	20:00-21:00	21:00-22:00	22:00-23:00	23:00-24:00	Lmax	Lmin	Leq (A)
<b>Kolhapur</b>	Papchi Tikti	78.6	79.7	82.4	78.7	69.8	64.9	<b>87.5</b>	<b>60.3</b>	<b>78.5</b>
<b>Kolhapur</b>	Khas Baug Maidan	70.8	80.8	81.6	78.7	76.6	68.9	<b>87.9</b>	<b>60.0</b>	<b>78.3</b>
<b>Sangli</b>	Miraj Market	74.3	77.8	75.0	80.4	75.2	68.3	<b>84.5</b>	<b>60.3</b>	<b>76.5</b>
<b>Sangli</b>	Vishram Baug Chowk	73.8	76.1	76.7	75.0	71.2	64.8	<b>81.2</b>	<b>60.2</b>	<b>74.2</b>
<b>Sangli</b>	Gandhi Putala (Ganpati Peth)	76.9	79.2	80.7	77.2	69.2	63.9	<b>86.3</b>	<b>57.8</b>	<b>77.2</b>
<b>Mira-Bhyander</b>	Bhakti Vedant Hospital, Tenkar pada	79.2	83.3	77.2	74.0	74.8	71.3	<b>89.1</b>	<b>64.3</b>	<b>78.5</b>
<b>Mira-Bhyander</b>	Golden police Chowki	79.5	85.3	80.9	78.2	77.3	74.0	<b>91.4</b>	<b>66.1</b>	<b>80.7</b>
<b>Mira-Bhyander</b>	Shivaji Chak Kashi meera	83.4	82.2	72.1	78.2	73.8	67.9	<b>91.4</b>	<b>55.5</b>	<b>79.2</b>
<b>Vasai-Virar</b>	Range office, Satwali, Vasai East	80.8	87.2	85.3	86.5	81.4	73.1	<b>92.9</b>	<b>61.5</b>	<b>84.2</b>

11-September-2024 (Wednesday)										
City	Location	18:00-19:00	19:00-20:00	20:00-21:00	21:00-22:00	22:00-23:00	23:00-24:00	Lmax	Lmin	Leq (A)
Vasai-Virar	Valiv phata, Vasai East	79.1	83.6	76.4	87.0	85.7	74.3	92.4	58.7	83.2
Vasai-Virar	N.B. Estate, Virar West	84.5	83.6	83.9	81.5	78.0	73.7	89.6	64.0	82.2
Ulhasnagar	Gaol Maidan	65.6	67.3	70.8	73.0	75.5	72.0	80.5	58.1	71.9
Ulhasnagar	Doodh Naka, sec-5	73.1	81.6	78.0	76.7	84.3	76.8	90.4	65.6	80.0
Ulhasnagar	CHM college	78.0	71.4	70.4	67.1	60.7	60.0	82.2	52.6	72.0
Bhiwandi-Nizampur	Dhamankar Naka	77.6	74.5	76.6	77.7	70.5	64.4	83.5	57.7	75.3
Bhiwandi-Nizampur	Indira Gandhi Memorial Hospital	70.5	72.8	76.3	77.2	71.1	66.1	83.5	58.3	73.8
Bhiwandi-Nizampur	Shelar Near Nadi naka	71.9	74.0	70.8	69.9	71.1	64.6	79.6	57.4	71.1
Chandrapur	Govt. Medical College & Hospital, Chandrapur	66.3	67.5	67.5	68.5	64.9	63.8	75.1	59.6	66.7

11-September-2024 (Wednesday)										
City	Location	18:00-19:00	19:00-20:00	20:00-21:00	21:00-22:00	22:00-23:00	23:00-24:00	Lmax	Lmin	Leq (A)
Chandrapur	Gandhi Square, Municipal Corporation	70.6	70.4	74.9	70.7	69.2	67.8	82.6	63.0	71.2
Chandrapur	Jatpura Gate	71.1	73.3	72.0	75.6	73.1	67.5	81.4	64.9	72.7
Nanded-Waghala	Ganesh Nagar, Municipal Corporation, Nanded	71.3	73.0	70.7	68.2	63.7	50.5	77.0	47.0	69.6
Nanded-Waghala	Shivaji Nagar	65.5	71.6	65.2	65.3	56.4	47.4	77.0	42.0	66.2
Nanded-Waghala	SGG Govt. Medical College & Hospital	65.6	72.3	68.8	65.7	58.6	50.2	75.0	42.0	67.3
Ahmednagar	Kotala Chowk	71.8	69.7	70.2	68.5	66.3	58.0	75.0	54.0	68.9
Ahmednagar	Chitale Road	70.6	70.4	69.5	67.6	65.8	60.2	74.0	56.0	68.4
Ahmednagar	Old Bus Stand	70.9	70.2	72.4	71.8	67.1	54.8	75.0	52.0	70.1
Dhule	Agrasen Chowk	74.3	73.1	72.9	72.9	69.0	60.2	77.0	58.0	72.0

11-September-2024 (Wednesday)										
City	Location	18:00-19:00	19:00-20:00	20:00-21:00	21:00-22:00	22:00-23:00	23:00-24:00	Lmax	Lmin	Leq (A)
Dhule	Fulwala Chowk	72.6	74.2	75.4	69.6	67.3	62.5	78.0	55.0	72.0
Dhule	Santoshi Mata Chowk	72.6	73.4	74.5	70.1	65.7	59.0	76.0	54.0	71.4
Malegaon	Mosampur	74.0	74.4	75.0	70.7	66.9	57.3	78.0	55.0	72.3
Malegaon	Satana Naka	73.9	74.9	74.7	73.3	65.4	57.8	78.0	54.0	72.7
Malegaon	Malegaon Camp	72.1	71.2	74.6	70.8	65.4	56.6	77.0	54.0	70.9
Pimpri-Chinchwad	Chaphekar Chowk, Chinchwad Gaon	79.4	74.4	85.0	84.6	83.7	66.8	88.9	60.2	82.0
Pimpri-Chinchwad	Shanti Nagar (Pimpri)	69.6	69.0	70.8	77.1	66.1	62.0	84.5	52.8	71.6
Pimpri-Chinchwad	Bosari Gaonthan	67.9	71.5	68.8	72.5	65.0	61.2	77.8	52.5	69.2
Parbhani	Shivaji Chowk, Parbhani	67.7	73.9	68.6	67.1	52.7	49.5	78.0	41.0	68.6

11-September-2024 (Wednesday)										
City	Location	18:00-19:00	19:00-20:00	20:00-21:00	21:00-22:00	22:00-23:00	23:00-24:00	Lmax	Lmin	Leq (A)
Parbhani	Shivaji Maharaj Putala, (near S.P. Office)	68.5	72.1	65.4	65.4	51.4	47.2	76.0	40.0	67.0
Parbhani	Raigad Corner, Jintur Road	66.3	64.6	63.7	58.7	51.6	50.3	70.0	40.0	62.4
Latur	Ganjgolai	68.5	72.6	71.3	66.3	64.3	53.7	76.0	40.0	68.5
Latur	Sham Nagar	67.1	59.8	62.7	60.7	49.8	45.8	70.0	41.0	61.8
Latur	Aadarsh Colony, Ausa Road	65.9	68.3	69.6	54.3	52.6	41.8	75.0	38.0	65.3
Akola	Collector Office	73.1	73.8	76.4	73.6	68.3	66.5	83.8	58.5	73.1
Akola	Civil line Chowk / Ratanlal plot	70.0	72.5	71.1	70.1	68.6	64.3	78.4	58.5	70.1
Akola	City Kotawali Chowk near police station	78.8	76.1	77.7	75.6	73.5	71.7	86.3	60.0	76.2
Solapur	Balives	67.7	72.3	78.8	76.8	68.8	63.7	85.6	55.0	74.2

11-September-2024 (Wednesday)										
City	Location	18:00-19:00	19:00-20:00	20:00-21:00	21:00-22:00	22:00-23:00	23:00-24:00	Lmax	Lmin	Leq (A)
Solapur	Ashok Chowk	64.5	73.5	81.8	72.1	69.6	63.8	86.9	55.7	75.3
Solapur	Hotgi and Vijapur road	72.9	71.7	80.3	75.5	74.4	65.2	86.9	58.9	75.4
Solapur	Saat Rastta Railway Station	71.7	71.6	78.0	77.2	79.9	68.8	84.9	58.9	76.2
Panvel	Kharghar	73.7	73.9	75.3	72.9	69.9	64.7	79.8	59.1	72.8
Panvel	Old Panvel-Panvel Corporation Building	78.4	82.7	85.2	83.9	84.6	86.3	94.5	67.8	84.1
Panvel	New Panvel- Khanda Colony	70.7	75.7	78.6	79.2	64.7	58.5	84.3	54.9	75.4

13-September-2024 (Friday)										
City	Location	18:00-19:00	19:00-20:00	20:00-21:00	21:00-22:00	22:00-23:00	23:00-24:00	Lmax	Lmin	Leq (A)
Mumbai	Andheri - Azad Nagar, Sarvajanik Utsav	77.2	79.9	79.6	82.1	82.5	73.3	88.3	65.9	80.0
Mumbai	Bandra - Sarvajanik Ganeshutsav Mandal-	75.3	76.1	70.6	76.4	76.5	65.5	84.9	58.1	74.7
Mumbai	Bhandup - Jay Bajrang Mitra Mandal	69.1	75.5	77.7	75.6	70.1	60.6	82.7	50.2	74.0
Mumbai	Borivali - Manav Mitra Mandal	79.6	86.3	77.0	84.9	78.1	68.9	92.3	62.0	82.0
Mumbai	Byculla - Sarvajanik Ganeshutsav mandal	67.9	70.9	70.9	69.6	68.5	57.9	73.5	52.2	69.0
Mumbai	Chembur (East) - Near Ashish Talao	68.2	74.1	73.9	73.2	69.7	66.1	80.5	60.3	71.8
Mumbai	Chembur (West) - Sahyadri Krida Mandal	79.0	73.3	75.3	75.3	67.7	65.2	82.1	62.3	74.7
Mumbai	Chinchpokali (E) - Lalbaug Raja	76.8	88.8	78.1	87.5	86.8	90.1	97.0	50.2	86.9
Mumbai	Chinchpokali (W) - Parsiwadi Mitra Mandal	65.8	75.2	76.1	79.6	83.4	92.9	98.6	48.9	85.9
Mumbai	Dadar (East) - Khodadad Circle	84.5	83.6	87.0	81.5	78.0	73.7	91.8	64.0	83.2
Mumbai	Dadar (West) - Sai Ganesh Sadan, Senapati	66.4	70.4	68.7	66.9	64.5	59.0	72.9	51.3	67.2

13-September-2024 (Friday)										
City	Location	18:00-19:00	19:00-20:00	20:00-21:00	21:00-22:00	22:00-23:00	23:00-24:00	Lmax	Lmin	Leq (A)
Mumbai	Elphinstone - Shiv Sai Sarvajanik Ganeshutsav Mandal	67.4	70.3	72.5	74.0	74.7	69.7	78.6	55.9	72.1
Mumbai	Ghatkopar (E) - Amar Mitra Mandal	78.0	71.4	70.4	71.0	67.1	60.7	82.2	52.6	72.5
Mumbai	Girgaon Chowpati - Sarvajanik Ganeshutsav Mandal	73.1	76.1	77.9	82.4	80.2	73.4	87.9	65.5	78.5
Mumbai	Grant Road (W) - Sarvjanik Ganeshutsav Mandal,	67.3	72.3	82.1	72.1	69.0	63.2	88.7	51.6	75.4
Mumbai	Juhu Chowpati - Om Kareshver Shiv Mandir (Trust)	84.3	84.9	80.1	85.9	82.2	74.1	90.4	68.6	83.2
Mumbai	Kandivali (East) - Thakur Village	71.7	75.3	75.3	73.1	69.9	72.3	79.8	60.1	73.4
Mumbai	Kandivali (W) - Balla Mitra Mandal, Kandivali (W)	64.5	71.0	71.8	73.7	74.2	71.5	78.0	60.9	72.0
Mumbai	Khar - Opp. Khar Police Station (W)	84.0	85.5	81.7	81.2	74.2	67.3	91.4	57.8	81.8
Mumbai	Mulund - Sargam Mitra Mandal	80.6	81.8	84.2	85.4	77.9	77.0	92.8	63.6	82.2
Mumbai	Mumbai Central - Belasis Road	69.0	70.0	71.3	67.3	65.9	60.0	73.6	50.2	68.4

13-September-2024 (Friday)										
City	Location	18:00-19:00	19:00-20:00	20:00-21:00	21:00-22:00	22:00-23:00	23:00-24:00	Lmax	Lmin	Leq (A)
Mumbai	Parel (W) - Sarvajanik Ganeshutsav Mandal	73.0	67.3	77.0	72.4	64.6	70.3	86.1	57.2	72.5
Mumbai	Santacruz (East) - Milan Subway, Neet & Geet Society	84.8	85.8	85.0	83.9	73.5	73.3	90.8	61.9	83.3
Mumbai	Vikhroli (W) - Balmitra Kala Mandal	70.5	72.8	76.3	77.2	71.1	66.1	83.5	58.3	73.8
Mumbai	Wadala - Sarvajanik Ganeshutsav Mandal	69.5	71.2	74.1	72.9	69.8	67.7	79.9	61.6	71.4
Navi Mumbai	Airoli - Traffic Police Chowki	71.9	72.4	71.7	71.8	72.7	72.7	75.6	68.3	72.2
Navi Mumbai	CBD Belapur - Hotel Meenakshi, Sec-6	66.5	71.2	74.5	73.7	63.1	58.3	80.2	50.2	70.8
Navi Mumbai	Kopar Khairane - Sec-10	65.6	68.5	73.5	70.5	67.0	65.0	77.1	60.2	69.4
Navi Mumbai	Uran - Ganpati Chowk	70.3	65.7	65.1	70.1	65.8	66.2	78.2	59.4	67.8
Navi Mumbai	Vashi - Shivaji Chowk	70.8	65.8	65.1	70.2	66.4	66.9	78.2	59.4	68.1

13-September-2024 (Friday)										
City	Location	18:00-19:00	19:00-20:00	20:00-21:00	21:00-22:00	22:00-23:00	23:00-24:00	Lmax	Lmin	Leq (A)
Thane	Gokhale Road-Malhar Cinema	77.3	80.7	78.7	79.0	77.0	70.7	84.3	60.5	78.1
Thane	Jambli Naka- Lake immersion Point	77.8	76.1	80.8	73.2	72.1	66.9	87.0	60.2	76.4
Thane	Main Road- Gaondevi Mandir, Naupada	73.5	74.5	71.8	75.1	69.7	63.2	80.3	60.2	72.6
Thane	Wagle Estate- Raila Devi Lake	72.2	72.7	73.3	71.8	72.0	62.6	79.7	54.4	71.7
Thane	Court Naka	82.0	82.1	75.9	75.6	78.3	67.5	86.7	58.3	78.9
Thane	Mental Hospital	64.9	75.9	70.6	72.5	68.1	64.2	80.6	58.5	71.3
Thane	Bedekar Hospital	70.1	65.6	64.7	70.5	70.0	66.8	78.1	58.9	68.5
Thane	Kalwa- Chatarpati Shivaji Maharaj Hospital	80.3	85.1	85.3	83.7	80.5	78.1	89.7	65.7	82.9
Pune	Shivaji Nagar (Sakhar Sankul)	77.6	79.0	80.7	81.6	78.9	69.3	85.6	58.9	79.1
Pune	Karve Road (Nul stop)	77.1	79.3	79.9	80.7	73.2	69.2	84.5	60.8	78.0
Pune	Swar Gate (Tilak Road)	79.2	85.0	81.3	79.5	67.5	63.6	92.3	54.8	80.2

13-September-2024 (Friday)										
City	Location	18:00-19:00	19:00-20:00	20:00-21:00	21:00-22:00	22:00-23:00	23:00-24:00	Lmax	Lmin	Leq (A)
Pune	Satara Road (Balaji Nagar)	75.9	80.4	83.1	76.8	66.0	63.8	89.6	58.9	78.3
Pune	Shaniwar Peth (Shanivar Wada)	79.8	82.7	86.6	81.9	76.4	69.9	94.5	58.6	82.0
Pune	Yerawada (Near Gunjan Theatre)	77.6	81.6	80.0	77.3	75.7	66.2	86.3	58.9	78.2
Pune	Laxmi Road (Shagun Chowk)	80.6	82.8	83.3	85.6	81.0	69.9	92.7	60.3	82.3
Pune	Kothrud (Near Shivaji Putala)	78.1	81.9	83.7	82.3	73.2	68.7	88.9	58.9	80.4
Pune	Mahatma Phule Maidan	74.8	88.9	87.2	74.8	72.8	65.1	94.5	58.6	83.6
Pune	Sarus Baug (Mitra Mandal Chowk)	75.0	78.3	79.1	72.5	75.9	67.5	84.6	60.0	76.1
Pune	Hadapsar (Nera Bhaji Maidan)	82.2	80.8	80.9	81.5	77.4	69.5	88.4	62.3	80.1
Pune	Parvati	80.1	78.1	79.6	73.6	70.4	66.9	86.5	60.3	77.0
Pune	Koregaon Park	74.7	69.2	70.0	70.9	67.1	66.3	80.9	58.9	70.6
Pune	Khadaki (Near Bazar)	75.9	80.6	78.0	75.8	74.0	71.0	84.9	60.9	76.9
Pune	M G Road (Babajan Chowk)	75.0	82.3	80.4	71.9	72.9	68.3	89.5	60.9	77.7

13-September-2024 (Friday)										
City	Location	18:00-19:00	19:00-20:00	20:00-21:00	21:00-22:00	22:00-23:00	23:00-24:00	Lmax	Lmin	Leq (A)
Pune	University Road Chowk	78.2	77.7	73.6	71.8	68.7	65.4	84.5	59.6	74.6
Pune	Aundh Parihar Chowk	72.9	78.3	72.7	72.0	67.8	64.8	85.6	55.2	73.4
Pune	VishrantWadi	77.2	75.4	78.1	75.5	71.9	65.7	84.5	58.6	75.4
Nashik	Nashik Road/ Ramkund	74.9	73.9	75.0	75.1	70.5	64.9	78.0	61.0	73.5
Nashik	Panchvati/ Near Ashok Stambh	78.8	82.3	74.9	76.0	66.1	58.6	86.0	51.0	77.3
Nashik	Civil Hospital / Near Gadge Maharaj Statue	66.4	69.9	71.7	65.7	61.7	56.5	74.0	54.0	67.6
Nashik	Trimurty Chowk / River Bank of Waldevi	75.0	75.6	75.1	74.4	62.3	59.0	78.0	57.0	73.4
Nashik	Satpur Bus Stand / CIDCO (Behind PF Off.)	73.6	74.8	74.4	70.8	67.9	61.4	78.0	60.0	72.2
Aurangabad	Gulmandi	66.5	71.5	70.7	62.8	53.8	50.8	77.0	45.0	67.4
Aurangabad	City Chowk	62.9	64.2	61.1	54.5	51.2	50.2	69.0	44.0	60.3

13-September-2024 (Friday)										
City	Location	18:00-19:00	19:00-20:00	20:00-21:00	21:00-22:00	22:00-23:00	23:00-24:00	Lmax	Lmin	Leq (A)
Aurangabad	Kranti Chowk	67.8	68.9	70.6	65.1	58.5	49.9	74.0	44.0	66.9
Aurangabad	CIDCO Residential	54.5	54.0	53.5	52.1	51.1	45.0	58.0	40.0	52.6
Aurangabad	Usmanpura	53.4	54.7	56.6	55.6	48.3	46.5	60.0	44.0	53.8
Nagpur	Cotton Market (Jayshree Talkies) / (Gandhisagar Lake)	75.1	88.4	74.8	72.7	73.2	69.7	96.6	64.8	81.3
Nagpur	Ramdaspath (KRIMS Hospital) / (Sonegaon lake)	68.5	68.5	68.8	66.1	66.5	62.7	72.1	58.6	67.3
Nagpur	Reshimbag (Saraswati Vidyalaya) / (Sakkardara lake)	77.6	81.8	81.1	80.4	82.9	77.3	90.2	68.7	80.7
Nagpur	Gandhiputala (Taori TV Showroom) / (Naik lake)	77.1	81.1	78.5	77.9	77.9	80.2	87.4	73.4	79.0
Nagpur	Golibar Chauk / (Futala lake)	74.7	73.5	76.0	76.8	72.3	70.2	79.9	66.2	74.4
Kalyan	Khadakpada Chowk	69.6	75.3	80.2	82.1	73.0	59.6	88.6	52.4	77.4

13-September-2024 (Friday)										
City	Location	18:00-19:00	19:00-20:00	20:00-21:00	21:00-22:00	22:00-23:00	23:00-24:00	Lmax	Lmin	Leq (A)
<b>Kalyan</b>	Shivaji Chowk	76.2	87.8	87.1	87.1	73.2	68.1	93.5	58.4	84.5
<b>Kalyan</b>	Ulhasnagar Station	73.5	76.2	79.1	83.0	80.5	73.4	88.9	66.5	79.0
<b>Amaravati</b>	Bhudhwara	59.0	58.8	61.0	61.2	62.1	57.1	68.2	50.8	60.2
<b>Amaravati</b>	Rajkamal Square	75.9	74.7	79.0	80.8	70.0	69.0	84.8	65.0	76.8
<b>Amaravati</b>	Irvin Hospital Square	65.5	71.3	74.1	68.8	68.7	61.7	78.2	55.8	70.0
<b>Jalgaon</b>	Subhash Chowk	57.8	65.0	67.0	65.5	56.8	47.7	69.3	42.5	63.3
<b>Jalgaon</b>	Shashtri Tower Chowk	73.5	71.0	67.9	65.4	58.6	47.0	76.3	42.9	68.8
<b>Jalgaon</b>	Shanipeth Police Station	48.4	59.6	60.6	53.2	48.5	44.8	65.9	42.6	56.1
<b>Kolhapur</b>	Rajaram Puri	80.9	78.7	83.2	81.4	78.7	71.6	89.5	62.3	80.2

13-September-2024 (Friday)										
City	Location	18:00-19:00	19:00-20:00	20:00-21:00	21:00-22:00	22:00-23:00	23:00-24:00	Lmax	Lmin	Leq (A)
<b>Kolhapur</b>	Papchi Tikti	76.2	81.6	81.0	82.5	78.6	73.4	<b>88.5</b>	<b>60.3</b>	<b>79.9</b>
<b>Kolhapur</b>	Khas Baug Maidan	82.1	80.5	84.0	78.5	66.1	66.7	<b>89.6</b>	<b>58.9</b>	<b>80.0</b>
<b>Sangli</b>	Miraj Market	75.1	79.4	78.0	82.2	71.7	65.7	<b>86.9</b>	<b>60.8</b>	<b>77.9</b>
<b>Sangli</b>	Vishram Baug Chowk	80.2	82.9	84.0	74.2	73.8	73.0	<b>88.9</b>	<b>62.5</b>	<b>80.1</b>
<b>Sangli</b>	Gandhi Putala (Ganpati Peth)	79.5	79.8	72.2	68.1	64.7	62.6	<b>84.5</b>	<b>55.6</b>	<b>75.5</b>
<b>Mira-Bhyander</b>	Bhakti Vedant Hospital, Tenkar pada	82.1	83.3	82.1	85.6	74.6	71.2	<b>89.2</b>	<b>67.0</b>	<b>82.0</b>
<b>Mira-Bhyander</b>	Golden police Chowki	82.0	82.3	84.5	79.6	70.8	67.2	<b>89.7</b>	<b>59.5</b>	<b>80.8</b>
<b>Mira-Bhyander</b>	Shivaji Chak Kashi meera	82.8	77.9	80.5	76.3	69.3	64.6	<b>88.2</b>	<b>57.8</b>	<b>78.4</b>
<b>Vasai-Virar</b>	Range office, Satwali, Vasai East	80.7	85.7	81.8	81.1	76.1	71.9	<b>92.6</b>	<b>62.7</b>	<b>81.4</b>

13-September-2024 (Friday)										
City	Location	18:00-19:00	19:00-20:00	20:00-21:00	21:00-22:00	22:00-23:00	23:00-24:00	Lmax	Lmin	Leq (A)
Vasai-Virar	Valiv phata, Vasai East	80.0	81.5	83.2	80.1	78.0	70.5	87.7	62.2	80.2
Vasai-Virar	N.B. Estate, Virar West	84.3	85.4	84.0	78.0	77.7	73.0	89.3	64.9	82.3
Ulhasnagar	Gaol Maidan	63.0	69.1	71.7	76.1	74.5	69.8	80.3	57.0	72.4
Ulhasnagar	Doodh Naka, sec-5	73.5	76.2	79.1	83.0	80.5	73.4	88.9	66.5	79.0
Ulhasnagar	CHM college	73.3	79.0	77.9	72.2	67.4	60.7	83.1	50.9	74.9
Bhiwandi-Nizampur	Dhamankar Naka	80.5	76.6	78.8	79.1	75.1	71.4	85.9	57.8	77.8
Bhiwandi-Nizampur	Indira Gandhi Memorial Hospital	69.7	72.6	73.9	74.2	70.2	62.2	80.5	57.7	71.8
Bhiwandi-Nizampur	Shelar Near Nadi naka	69.8	76.9	75.6	73.4	73.0	68.4	82.7	59.3	73.8
Chandrapur	Govt. Medical College & Hospital	69.5	67.5	65.0	64.4	66.9	63.7	75.5	58.9	66.6

13-September-2024 (Friday)										
City	Location	18:00-19:00	19:00-20:00	20:00-21:00	21:00-22:00	22:00-23:00	23:00-24:00	Lmax	Lmin	Leq (A)
Chandrapur	Gandhi Square, Municipal Corporation	69.5	74.3	74.5	70.7	68.5	68.5	80.5	61.4	71.8
Chandrapur	Jatpura Gate	73.4	90.3	83.2	72.9	70.1	67.6	97.8	65.2	83.5
Nanded-Waghala	Ganesh Nagar, Municipal Corporation, Nanded	62.0	70.6	71.1	62.8	52.3	50.3	75.0	42.0	66.7
Nanded-Waghala	Shivaji Nagar	63.3	73.3	67.8	64.3	60.5	50.4	78.0	41.0	67.5
Nanded-Waghala	SGG Govt. Medical College & Hospital	68.3	71.2	70.4	65.2	62.2	51.6	73.0	44.0	67.8
Ahmednagar	Kotala Chowk	76.2	74.8	74.0	70.7	62.6	56.6	79.0	51.0	72.7
Ahmednagar	Chitale Road	72.5	75.6	72.4	62.9	64.0	60.3	79.0	56.0	71.1
Ahmednagar	Old Bus Stand	72.3	75.7	73.5	73.1	62.0	54.7	79.0	52.0	72.2
Dhule	Agrasen Chowk	73.3	74.9	73.7	72.1	69.8	59.2	78.0	55.0	72.3

13-September-2024 (Friday)										
City	Location	18:00-19:00	19:00-20:00	20:00-21:00	21:00-22:00	22:00-23:00	23:00-24:00	Lmax	Lmin	Leq (A)
Dhule	Fulwala Chowk	74.1	76.2	75.2	70.5	67.1	58.6	79.0	55.0	72.9
Dhule	Santoshi Mata Chowk	72.8	74.0	75.7	73.5	66.9	59.6	78.0	57.0	72.6
Malegaon	Mosampur	70.7	73.6	75.2	74.9	67.3	56.2	78.0	52.0	72.4
Malegaon	Satana Naka	71.3	74.5	70.6	73.3	64.6	58.4	76.0	55.0	71.1
Malegaon	Malegaon Camp	71.5	73.1	75.1	71.7	65.3	57.8	78.0	54.0	71.5
Pimpri-Chinchwad	Chaphekar Chowk, Chinchwad Gaon	78.7	79.7	78.8	81.0	78.8	70.6	85.6	62.8	78.8
Pimpri-Chinchwad	Shanti Nagar (Pimpri)	72.6	77.0	74.5	76.4	71.6	67.8	82.6	60.7	74.3
Pimpri-Chinchwad	Bosari Gaonthan	73.6	72.3	75.8	71.0	68.9	69.2	81.4	61.8	72.5
Parbhani	Shivaji Chowk, Parbhani	70.1	67.4	61.8	58.9	56.6	48.9	74.0	45.0	64.9

13-September-2024 (Friday)										
City	Location	18:00-19:00	19:00-20:00	20:00-21:00	21:00-22:00	22:00-23:00	23:00-24:00	Lmax	Lmin	Leq (A)
Parbhani	Shivaji Maharaj Putala, (near S.P. Office)	68.4	70.2	66.1	60.4	54.0	49.2	72.0	43.0	65.8
Parbhani	Raigad Corner, Jintur Road	63.4	68.2	63.5	59.4	56.1	49.7	70.0	46.0	63.2
Latur	Ganjgolai	70.6	71.7	69.5	64.8	61.1	54.6	74.0	51.0	68.2
Latur	Sham Nagar	66.5	69.2	61.7	54.9	51.1	41.7	71.0	41.0	63.9
Latur	Aadarsh Colony, Ausa Road	66.4	62.7	60.0	57.2	51.5	44.8	68.0	40.0	61.2
Akola	Collector Office	74.4	78.4	81.4	76.6	74.6	73.0	89.2	55.6	77.4
Akola	Civil line Chowk / Ratanlal plot	70.1	67.3	65.7	65.3	65.7	63.6	73.1	57.6	66.8
Akola	City Kotawali Chowk near police station	76.6	71.8	79.5	76.2	79.3	74.7	88.3	57.6	77.1
Solapur	Balives	78.5	79.4	79.7	79.3	76.5	64.2	84.5	58.9	78.1

13-September-2024 (Friday)										
City	Location	18:00-19:00	19:00-20:00	20:00-21:00	21:00-22:00	22:00-23:00	23:00-24:00	Lmax	Lmin	Leq (A)
Solapur	Ashok Chowk	73.1	74.2	76.4	72.1	66.5	63.3	80.2	52.6	72.8
Solapur	Hotgi and Vijapur road	75.4	76.0	76.6	73.3	65.2	65.2	80.3	60.3	73.9
Solapur	Saat Rastta Railway Station	75.0	77.6	73.7	78.1	78.0	60.7	83.4	54.5	76.0
Panvel	Kharghar	73.5	73.9	75.3	72.9	69.9	64.7	79.8	59.1	72.7
Panvel	Old Panvel-Panvel Corporation Building	86.2	80.0	80.9	83.9	81.1	84.1	94.5	64.1	83.2
Panvel	New Panvel- Khanda Colony	71.3	72.8	80.2	79.2	62.6	62.4	87.3	53.6	75.7

17-September-2024 (Tuesday)										
City	Location	18:00-19:00	19:00-20:00	20:00-21:00	21:00-22:00	22:00-23:00	23:00-24:00	Lmax	Lmin	Leq (A)
Mumbai	Andheri - Azad Nagar, Sarvajanik Utsav	71.8	78.4	76.5	78.8	81.4	78.9	84.0	66.0	78.5
Mumbai	Bandra - Sarvajanik Ganeshutsav Mandal-	73.6	81.7	81.6	72.7	69.0	64.4	85.9	60.2	77.6
Mumbai	Bhandup - Jay Bajrang Mitra Mandal	85.6	80.4	73.6	64.9	60.6	58.1	90.2	51.1	79.2
Mumbai	Borivali - Manav Mitra Mandal	83.3	84.0	84.7	75.3	80.3	78.8	87.7	68.9	82.1
Mumbai	Byculla - Sarvajanik Ganeshutsav mandal	70.1	71.8	74.5	68.8	65.2	60.9	79.6	50.2	70.4
Mumbai	Chembur (East) - Near Ashish Talao	85.8	80.9	74.0	71.9	72.4	64.4	89.3	54.4	79.7
Mumbai	Chembur (West) - Sahyadri Krida Mandal	82.0	82.3	84.5	79.6	70.8	67.2	89.7	59.5	80.8
Mumbai	Chinchpokali (E) - Lalbaug Raja	86.7	81.9	72.0	74.7	70.9	79.2	95.4	55.4	81.1
Mumbai	Chinchpokali (W) - Parsiwadi Mitra Mandal	76.8	88.8	78.1	87.5	86.8	90.1	97.0	50.2	86.9
Mumbai	Dadar (East) - Khodadad Circle	63.5	65.2	70.4	70.0	70.2	64.5	76.1	57.8	68.2
Mumbai	Dadar (West) - Sai Ganesh Sadan, Senapati	93.4	95.5	95.6	73.2	72.5	65.9	99.9	50.6	92.0

17-September-2024 (Tuesday)										
City	Location	18:00-19:00	19:00-20:00	20:00-21:00	21:00-22:00	22:00-23:00	23:00-24:00	Lmax	Lmin	Leq (A)
Mumbai	Elphinstone - Shiv Sai Sarvajanik Ganeshutsav Mandal	74.0	80.7	80.7	61.5	67.5	55.4	86.8	47.1	76.5
Mumbai	Ghatkopar (E) - Amar Mitra Mandal	74.5	73.9	75.1	72.9	69.9	65.7	79.8	60.1	72.9
Mumbai	Girgaon Chowpati - Sarvajanik Ganeshutsav Mandal	81.4	83.9	86.2	75.4	79.0	77.5	88.9	68.9	82.1
Mumbai	Grant Road (W) - Sarvjanik Ganeshutsav Mandal,	72.4	73.4	72.6	70.7	72.0	68.3	80.2	57.8	71.8
Mumbai	Juhu Chowpati - Om Kareshver Shiv Mandir (Trust)	81.4	80.9	82.3	82.1	78.4	77.7	86.2	71.4	80.8
Mumbai	Kandivali (East) - Thakur Village	71.7	79.7	79.7	80.8	81.8	81.8	88.9	60.1	80.2
Mumbai	Kandivali (W) - Balla Mitra Mandal, Kandivali (W)	79.8	83.6	81.2	78.0	77.9	72.2	90.0	59.9	80.0
Mumbai	Khar - Opp. Khar Police Station (W)	83.6	83.1	83.3	89.0	78.8	78.2	92.3	72.8	84.2
Mumbai	Mulund - Sargam Mitra Mandal	80.5	88.2	83.3	88.4	82.5	69.4	95.5	54.4	84.9
Mumbai	Mumbai Central - Belasis Road	73.8	72.7	74.9	72.7	74.5	71.3	79.8	59.5	73.5

17-September-2024 (Tuesday)										
City	Location	18:00-19:00	19:00-20:00	20:00-21:00	21:00-22:00	22:00-23:00	23:00-24:00	Lmax	Lmin	Leq (A)
Mumbai	Parel (W) - Sarvajanic Ganeshutsav Mandal	83.4	82.2	72.1	78.2	73.8	67.9	91.4	55.5	79.2
Mumbai	Santacruz (East) - Milan Subway, Neet & Geet Society	82.5	88.6	84.6	79.2	81.9	82.7	92.1	71.7	84.3
Mumbai	Vikhroli (W) - Balmitra Kala Mandal	74.2	75.1	76.4	78.7	72.8	68.4	84.9	55.4	75.3
Mumbai	Wadala - Sarvajanic Ganeshutsav Mandal	75.2	74.6	78.0	73.1	72.1	66.4	85.2	60.2	74.4
Navi Mumbai	Airoli - Traffic Police Chowki	78.3	80.5	77.3	69.8	80.2	77.0	86.3	62.5	78.2
Navi Mumbai	CBD Belapur - Hotel Meenakshi, Sec-6	79.0	73.4	75.3	75.3	67.7	65.2	82.1	62.3	74.7
Navi Mumbai	Kopar Khairane - Sec-10	71.2	77.2	79.0	77.7	74.9	69.5	83.2	61.1	76.1
Navi Mumbai	Uran - Ganpati Chowk	83.3	88.6	82.0	82.1	87.3	84.3	94.2	70.0	85.4
Navi Mumbai	Vashi - Shivaji Chowk	68.4	75.9	82.5	82.1	82.8	71.7	89.6	60.9	79.9

17-September-2024 (Tuesday)										
City	Location	18:00-19:00	19:00-20:00	20:00-21:00	21:00-22:00	22:00-23:00	23:00-24:00	Lmax	Lmin	Leq (A)
Thane	Gokhale Road-Malhar Cinema	78.4	81.7	80.3	80.1	80.4	75.8	86.5	62.0	79.8
Thane	Jambli Naka- Lake immersion Point	87.8	80.9	82.5	73.2	75.0	66.9	89.8	60.2	82.0
Thane	Main Road- Gaondevi Mandir, Naupada	72.7	73.7	77.0	72.4	71.5	65.9	85.2	58.2	73.3
Thane	Wagle Estate- Raila Devi Lake	85.8	80.9	74.0	71.9	72.0	64.4	89.3	54.4	79.7
Thane	Court Naka	87.8	84.6	77.4	78.7	80.6	75.5	90.1	68.3	82.9
Thane	Mental Hospital	81.2	82.3	78.8	82.6	73.3	63.6	86.4	53.8	79.9
Thane	Bedekar Hospital	68.2	65.9	70.3	69.1	66.4	61.7	76.2	54.1	67.7
Thane	Kalwa- Chatarpati Shivaji Maharaj Hospital	86.3	82.2	85.5	81.5	79.2	79.3	90.2	64.2	83.2
Pune	Shivaji Nagar (Sakhar Sankul)	80.8	84.7	86.7	89.8	83.9	77.8	94.5	71.2	85.6
Pune	Karve Road (Nul stop)	77.1	83.9	85.2	89.9	80.9	72.9	94.6	64.8	84.7
Pune	Swar Gate (Tilak Road)	94.5	93.8	93.1	92.9	94.1	93.3	97.0	83.4	93.7

17-September-2024 (Tuesday)										
City	Location	18:00-19:00	19:00-20:00	20:00-21:00	21:00-22:00	22:00-23:00	23:00-24:00	Lmax	Lmin	Leq (A)
Pune	Satara Road (Balaji Nagar)	75.1	79.9	88.2	83.2	78.6	75.9	95.6	62.3	82.7
Pune	Shaniwar Peth (Shanivar Wada)	87.4	96.7	95.2	97.2	97.6	97.8	104.3	81.2	96.3
Pune	Yerawada (Near Gunjan Theatre)	79.9	77.5	86.5	82.5	74.4	66.2	92.6	58.9	81.3
Pune	Laxmi Road (Shagun Chowk)	95.0	98.3	96.9	97.2	97.7	95.2	105.0	82.5	96.9
Pune	Kothrud (Near Shivaji Putala)	83.5	97.4	76.1	80.4	79.0	73.4	103.1	66.2	90.0
Pune	Mahatma Phule Maidan (Near Maidan)	95.7	92.9	95.9	93.3	93.7	89.5	102.5	80.4	94.0
Pune	Sarus Baug (Mitra Mandal Chowk)	83.4	90.3	90.4	91.7	88.0	81.8	97.4	71.6	88.9
Pune	Hadapsar	80.4	80.4	82.2	87.0	81.3	75.6	92.5	66.2	82.4
Pune	Parvati	79.2	82.5	77.6	78.3	81.0	77.4	89.6	68.9	79.7
Pune	Koregaon Park	94.0	90.2	93.0	84.2	81.1	65.5	99.4	60.1	90.0
Pune	Khadaki (Near Bazar)	83.9	93.4	97.9	100.1	95.5	83.3	108.5	66.6	95.8
Pune	M G Road (Babajan Chowk)	78.0	78.8	80.7	81.1	74.7	68.8	87.9	62.8	78.5

17-September-2024 (Tuesday)										
City	Location	18:00-19:00	19:00-20:00	20:00-21:00	21:00-22:00	22:00-23:00	23:00-24:00	Lmax	Lmin	Leq (A)
Pune	University Road Chowk	73.9	76.6	74.4	77.9	83.9	69.6	93.7	61.5	78.4
Pune	Aundh Parihar Chowk	77.3	74.6	76.8	77.0	81.8	75.4	86.4	64.2	77.9
Pune	Vishrantwadi	82.9	81.8	83.9	81.5	76.7	74.4	89.6	68.9	81.3
Nashik	Nashik Road/ Ramkund	86.3	90.0	91.4	91.3	87.2	84.3	94.0	81.0	89.1
Nashik	Panchvati/ Near Ashok Stambh	84.5	86.1	85.9	86.6	86.9	83.0	89.0	80.0	85.7
Nashik	Civil Hospital / Near Gadge Maharaj Statue	81.7	82.3	79.4	77.0	75.9	70.9	85.0	68.0	79.2
Nashik	Trimurty Chowk / River Bank of Waldevi	76.7	78.1	81.4	77.3	75.2	71.1	83.0	70.0	77.7
Nashik	Satpur Bus Stand / CIDCO (Behind PF Off.)	77.1	75.5	74.9	71.6	67.7	66.6	79.0	63.0	73.7
Aurangabad	Gulmandi	87.9	91.9	92.8	91.1	83.3	79.9	95.0	76.0	89.7
Aurangabad	City Chowk	75.5	72.1	82.8	85.0	75.2	67.0	89.0	64.0	80.9

17-September-2024 (Tuesday)										
City	Location	18:00-19:00	19:00-20:00	20:00-21:00	21:00-22:00	22:00-23:00	23:00-24:00	Lmax	Lmin	Leq (A)
Aurangabad	Kranti Chowk	86.4	85.5	80.8	77.6	65.6	61.7	90.0	60.0	82.1
Aurangabad	CIDCO Residential	74.1	72.8	65.7	62.9	57.7	56.4	79.0	42.0	69.3
Aurangabad	Usmanpura	68.8	66.0	64.4	61.0	56.8	51.1	72.0	42.0	64.3
Nagpur	Cotton Market (Jayshree Talkies) / (Gandhisagar Lake)	75.0	73.9	73.3	78.4	84.1	77.0	92.3	65.5	78.8
Nagpur	Ramdaspath (KRIMS Hospital) / (Sonegaon lake )	75.4	79.2	76.1	74.6	75.5	79.7	82.9	65.2	77.2
Nagpur	Reshimbag (Saraswati Vidyalaya) / (Sakkardara lake)	70.7	74.3	72.8	74.5	74.4	85.3	91.3	65.4	78.8
Nagpur	Gandhiputala (Taori TV Showroom) / (Naik lake)	74.9	80.2	74.2	82.1	77.9	74.5	89.7	66.2	78.4
Nagpur	Golibar Chauk / (Futala lake)	76.6	79.7	80.2	79.5	77.9	73.5	84.4	65.8	78.4
Kalyan	Khadakpada Chowk	79.7	77.7	78.7	84.8	72.6	67.2	90.1	55.3	79.6

17-September-2024 (Tuesday)										
City	Location	18:00-19:00	19:00-20:00	20:00-21:00	21:00-22:00	22:00-23:00	23:00-24:00	Lmax	Lmin	Leq (A)
Kalyan	Shivaji Chowk	75.8	80.3	83.6	86.9	78.8	64.3	94.3	55.5	82.0
Kalyan	Ulhasnagar Station	68.5	73.7	75.1	72.9	69.9	65.7	79.8	60.1	72.0
Amaravati	Bhudhwara	59.5	62.5	66.0	60.3	59.2	59.3	70.2	52.1	61.9
Amaravati	Rajkamal Square	71.9	72.8	75.9	81.3	81.2	70.8	87.0	63.1	77.7
Amaravati	Irvin Hospital Square	65.5	65.6	67.5	65.4	63.7	60.8	70.1	58.2	65.2
Jalgaon	Subhash Chowk	60.3	69.2	75.9	84.0	76.7	62.5	88.3	47.5	77.6
Jalgaon	Shashtri Tower Chowk	81.5	81.9	82.0	81.4	77.7	64.6	85.8	55.2	80.4
Jalgaon	Shanipeth Police Station	56.0	56.9	60.0	62.6	54.6	46.0	66.8	42.3	58.3
Kolhapur	Papchi Tikti	95.2	100.6	97.7	93.2	92.4	66.3	106.8	60.2	96.1

17-September-2024 (Tuesday)										
City	Location	18:00-19:00	19:00-20:00	20:00-21:00	21:00-22:00	22:00-23:00	23:00-24:00	Lmax	Lmin	Leq (A)
<b>Kolhapur</b>	Khas Baug Maidan	88.1	100.1	101.4	97.3	95.0	93.2	<b>108.9</b>	<b>72.9</b>	<b>97.7</b>
<b>Kolhapur</b>	Papachi Tikti (only on 5th day)	94.6	100.2	99.1	94.9	88.3	99.7	<b>108.4</b>	<b>78.1</b>	<b>97.6</b>
<b>Sangli</b>	Miraj Market	97.9	99.7	98.5	95.0	95.1	93.4	<b>102.4</b>	<b>88.4</b>	<b>97.1</b>
<b>Sangli</b>	Vishram Baug Chowk	91.2	97.9	97.4	93.4	87.2	84.6	<b>105.6</b>	<b>81.5</b>	<b>94.3</b>
<b>Sangli</b>	Gandhi Putala (Ganpati Peth)	92.5	98.8	98.8	97.1	97.1	88.3	<b>99.7</b>	<b>81.9</b>	<b>96.7</b>
<b>Mira-Bhyander</b>	Bhakti Vedant Hospital, Tenkar pada	86.0	86.6	86.7	80.1	80.1	73.5	<b>91.2</b>	<b>66.8</b>	<b>84.1</b>
<b>Mira-Bhyander</b>	Golden police Chowki	78.6	85.6	86.3	82.7	80.3	80.7	<b>90.8</b>	<b>69.6</b>	<b>83.3</b>
<b>Mira-Bhyander</b>	Shivaji Chak Kashi meera	79.5	76.4	82.1	76.0	75.0	69.6	<b>89.3</b>	<b>63.0</b>	<b>78.0</b>
<b>Vasai-Virar</b>	Range office, Satwali, Vasai East	84.4	85.4	86.9	83.6	82.2	82.3	<b>92.1</b>	<b>72.7</b>	<b>84.4</b>

17-September-2024 (Tuesday)										
City	Location	18:00-19:00	19:00-20:00	20:00-21:00	21:00-22:00	22:00-23:00	23:00-24:00	Lmax	Lmin	Leq (A)
Vasai-Virar	Valiv phata, Vasai East	84.1	83.4	84.9	83.1	86.0	84.0	90.4	60.3	84.4
Vasai-Virar	N.B. Estate, Virar West	85.7	87.8	84.3	87.7	87.4	83.7	91.6	65.8	86.4
Ulhasnagar	Gaol Maidan (Commecial & Residentail)	63.3	66.8	71.7	76.2	79.2	71.7	83.4	58.3	74.3
Ulhasnagar	Doodh Naka, sec-5	83.4	75.9	89.5	79.2	79.1	72.7	96.7	66.7	83.5
Ulhasnagar	CHM college	74.5	75.5	76.3	77.0	70.8	65.2	81.1	50.6	74.6
Bhiwandi-Nizampur	Dhamankar Naka	81.9	79.1	81.4	81.6	77.0	73.5	86.2	57.8	79.9
Bhiwandi-Nizampur	Indira Gandhi Memorial Hospital	78.3	77.6	77.7	79.5	74.7	69.3	85.4	57.7	77.2
Bhiwandi-Nizampur	Shelar Near Nadi naka	79.5	80.4	79.8	78.7	78.8	77.4	85.7	60.0	79.2
Chandrapur	Govt. Medical College & Hospital, Chandrapur	85.7	100.4	99.7	97.4	101.8	98.7	105.3	79.9	99.1

17-September-2024 (Tuesday)										
City	Location	18:00-19:00	19:00-20:00	20:00-21:00	21:00-22:00	22:00-23:00	23:00-24:00	Lmax	Lmin	Leq (A)
Chandrapur	Gandhi Square, Municipal Corporation, Chandrapur	102.2	103.2	102.4	104.4	99.5	100.6	108.5	65.4	102.4
Chandrapur	Jatpura Gate	73.4	84.0	87.9	92.2	84.9	84.1	99.7	65.7	87.2
Nanded-Waghala	Ganesh Nagar, Municipal Corporation, Nanded	74.3	76.4	74.9	73.4	64.0	61.4	80.0	44.0	73.2
Nanded-Waghala	Shivaji Nagar	75.3	80.2	82.7	72.4	64.1	50.4	88.0	40.0	77.6
Nanded-Waghala	SGG Govt. Medical College & Hospital, Shivaji Putala, Nanded	79.9	84.8	83.9	72.6	63.6	53.5	89.0	44.0	80.5
Ahmednagar	Kotala Chowk	81.3	82.1	82.0	81.4	79.3	77.4	84.0	74.0	80.9
Ahmednagar	Chitale Road	79.8	81.8	82.2	80.8	82.8	79.5	85.0	75.0	81.4
Ahmednagar	Old Bus Stand	81.6	82.7	81.7	81.8	81.3	78.9	85.0	75.0	81.5

17-September-2024 (Tuesday)										
City	Location	18:00-19:00	19:00-20:00	20:00-21:00	21:00-22:00	22:00-23:00	23:00-24:00	Lmax	Lmin	Leq (A)
Dhule	Agrasen Chowk	81.8	80.6	80.8	81.1	80.4	79.3	84.0	78.0	80.8
Dhule	Fulwala Chowk	81.1	81.0	81.5	81.1	81.1	80.1	83.0	78.0	81.0
Dhule	Santoshi Mata Chowk	81.4	82.0	81.8	81.4	81.5	79.9	83.0	78.0	81.4
Malegaon	Mosampur	81.1	83.1	82.5	82.5	81.5	79.6	85.0	78.0	81.8
Malegaon	Satana Naka	82.2	81.9	83.2	81.4	79.7	79.2	85.0	78.0	81.5
Malegaon	Malegaon Camp	73.2	79.0	81.3	72.1	70.9	68.7	83.0	66.0	76.5
Pimpri-Chinchwad	Chaphekar Chowk, Chinchwad Gaon	75.4	75.3	85.1	90.4	89.3	91.6	95.8	69.4	88.0
Pimpri-Chinchwad	Shanti Nagar (Pimpri)	87.1	91.2	101.9	90.0	82.4	71.0	108.9	60.7	94.9
Pimpri-Chinchwad	Bosari Gaonthan	75.6	74.2	78.6	81.7	80.0	73.7	86.2	62.3	78.3

17-September-2024 (Tuesday)										
City	Location	18:00-19:00	19:00-20:00	20:00-21:00	21:00-22:00	22:00-23:00	23:00-24:00	Lmax	Lmin	Leq (A)
Parbhani	Shivaji Chowk, Parbhani	80.1	85.1	84.0	74.6	66.8	62.7	89.0	44.0	80.7
Parbhani	Shivaji Maharaj Putala	82.9	82.7	74.1	65.8	71.2	63.8	89.0	55.0	78.5
Parbhani	Raigad Corner, Jintur Road	77.5	75.1	74.1	73.8	67.2	60.7	80.0	55.0	73.8
Latur	Ganjgolai	78.9	84.0	85.2	85.5	80.1	76.0	89.0	74.0	82.9
Latur	Sham Nagar	72.7	74.3	69.7	66.0	63.2	56.2	77.0	51.0	70.1
Latur	Aadarsh Colony, Ausa Road	76.6	80.9	84.2	79.3	71.9	66.0	87.0	61.0	79.5
Akola	Collector Office	82.6	78.9	80.9	79.5	80.0	74.9	89.8	59.2	80.0
Akola	Civil line Chowk / Ratanlal plot	67.6	69.8	71.6	69.1	68.5	66.6	75.8	61.8	69.1
Akola	City Kotawali Chowk near police station	93.3	88.7	85.0	88.7	85.0	82.5	101.5	60.2	88.7

17-September-2024 (Tuesday)										
City	Location	18:00-19:00	19:00-20:00	20:00-21:00	21:00-22:00	22:00-23:00	23:00-24:00	Lmax	Lmin	Leq (A)
<b>Solapur</b>	Balives	83.8	94.8	95.1	86.4	87.0	75.6	<b>102.7</b>	<b>57.6</b>	<b>90.9</b>
<b>Solapur</b>	Ashok Chowk	81.2	86.4	93.7	90.3	86.2	76.0	<b>97.8</b>	<b>67.8</b>	<b>88.7</b>
<b>Solapur</b>	Hotgi and Vijapur road	85.1	91.9	95.9	98.4	81.1	66.9	<b>106.8</b>	<b>52.5</b>	<b>93.3</b>
<b>Solapur</b>	Saat Rastta Railway Station	82.5	88.0	92.8	88.0	79.8	71.4	<b>99.4</b>	<b>57.4</b>	<b>87.6</b>
<b>Panvel</b>	Kharghar	74.5	73.9	75.1	72.9	69.9	65.7	<b>79.8</b>	<b>60.1</b>	<b>72.9</b>
<b>Panvel</b>	Old Panvel-Panvel Corporation Building	82.4	83.8	85.8	88.0	87.3	83.3	<b>93.5</b>	<b>71.6</b>	<b>85.6</b>
<b>Panvel</b>	New Panvel- Khanda Colony	71.3	72.8	80.2	79.2	62.6	62.4	<b>87.3</b>	<b>53.6</b>	<b>75.7</b>

